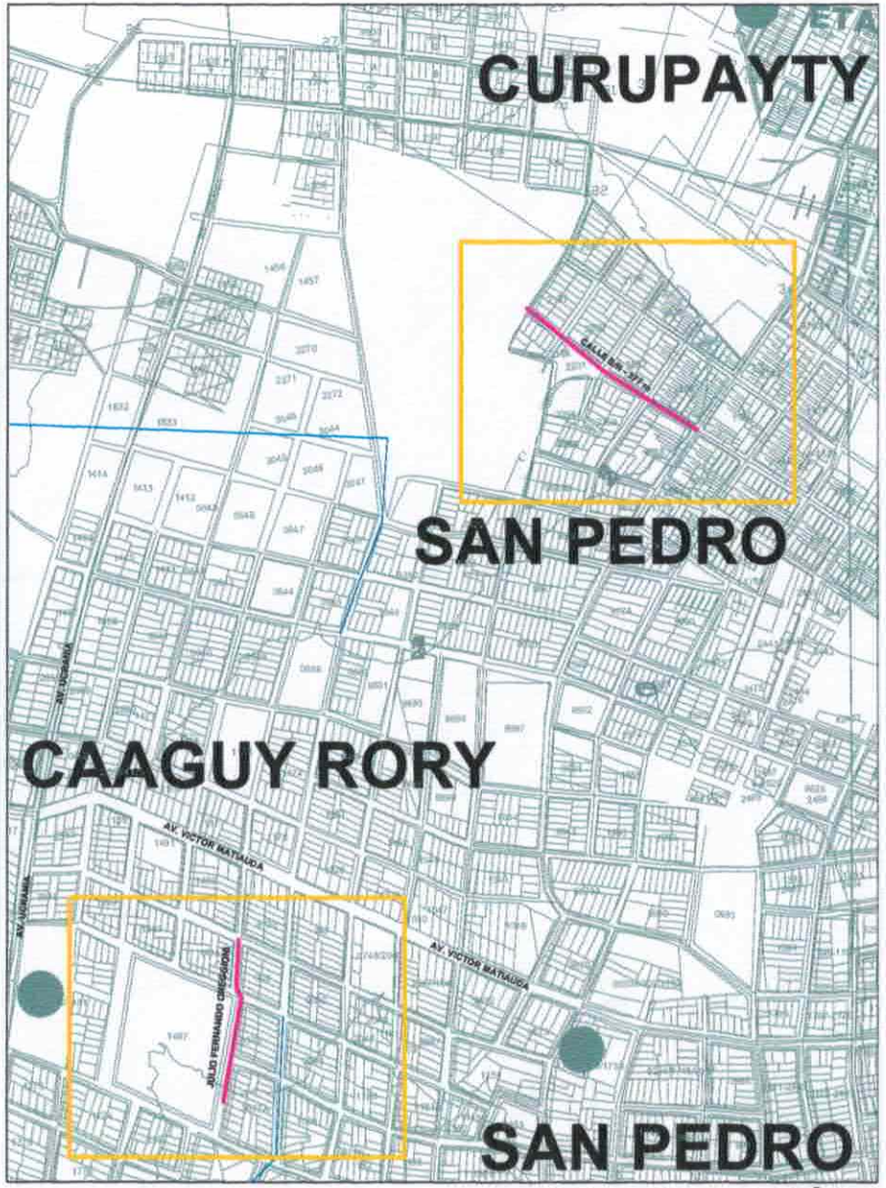

PLANTA DE UBICACIÓN 1

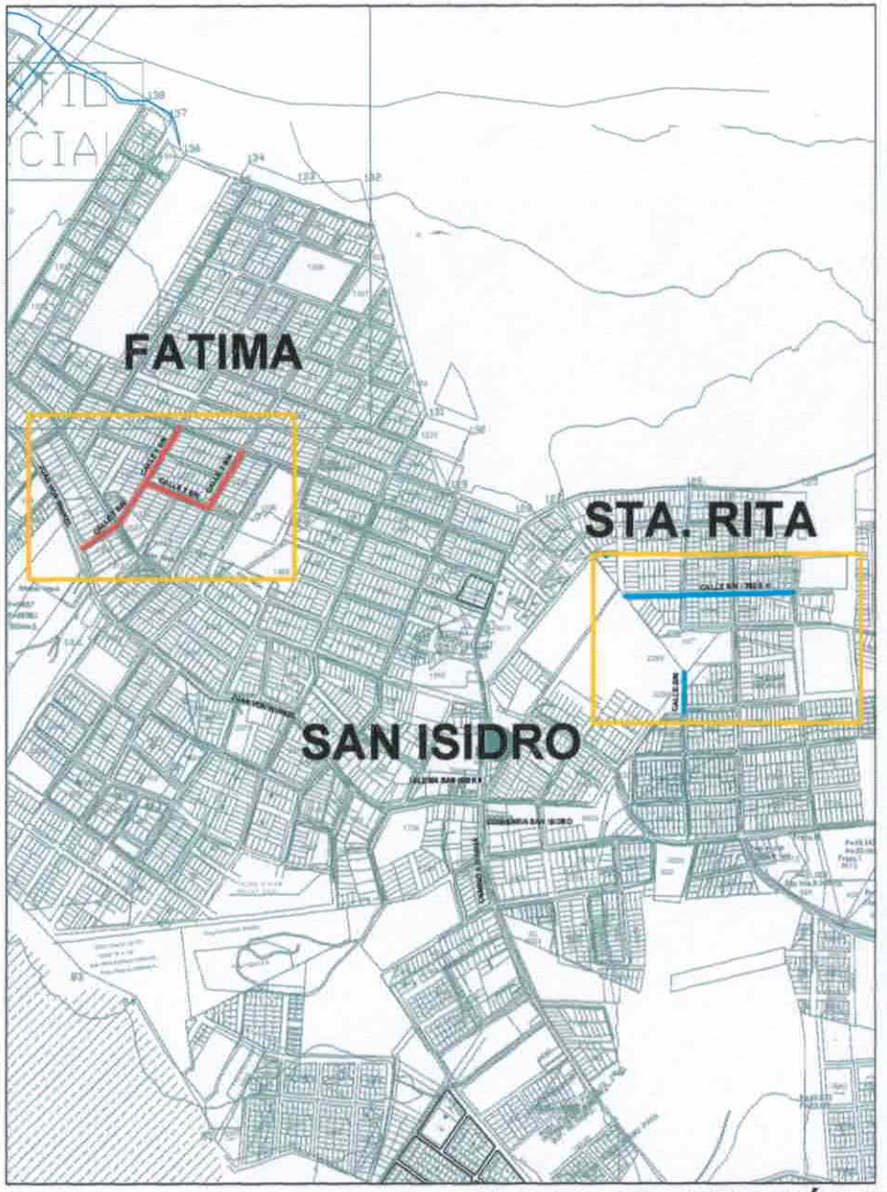

PLANTA DE UBICACIÓN 2

REFERENCIAS

- LOTE I
- LOTE II
- LOTE III

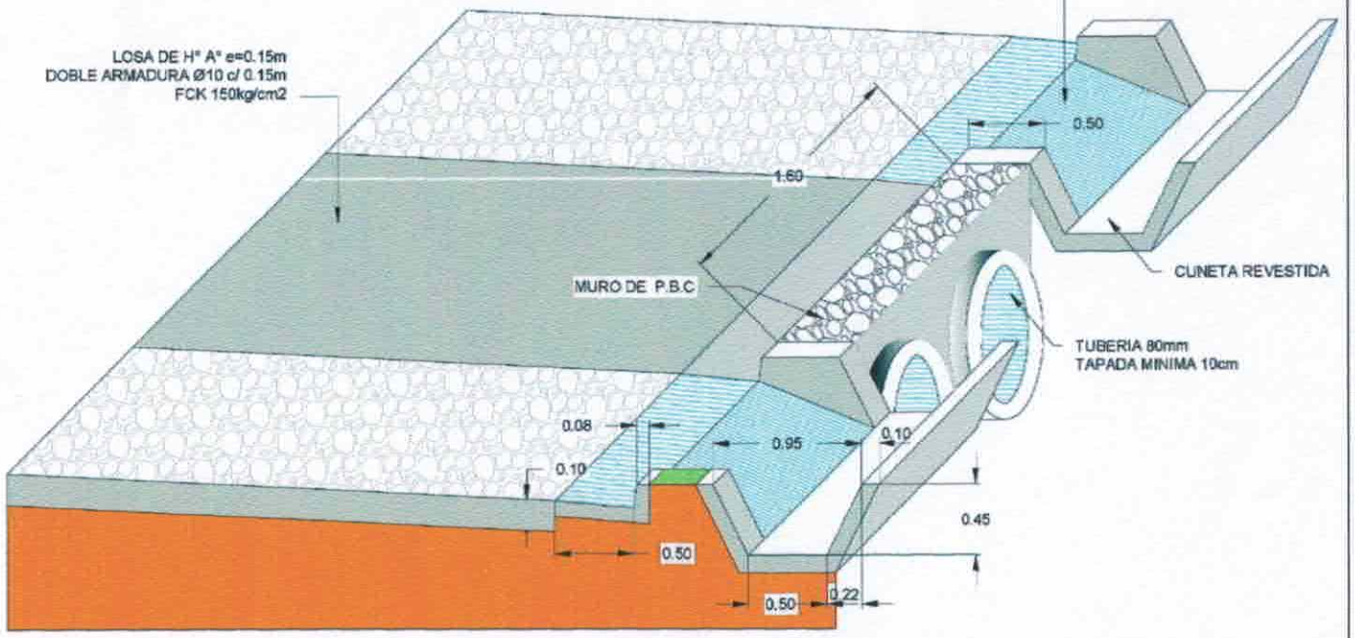

DETALLE BOCACALLE

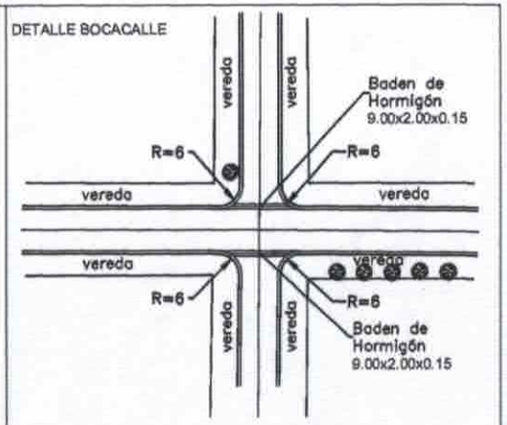

DETALLE DE BADEN EN BOCACALLE

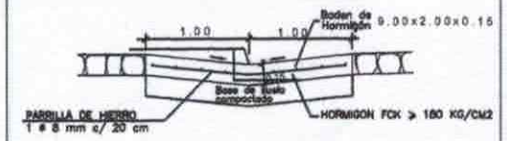

Detalle Cordón Cuneta

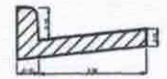

PERFIL TRANSVERSAL TIPO CALLES 8.00m Y VEREDAS VARIABLE

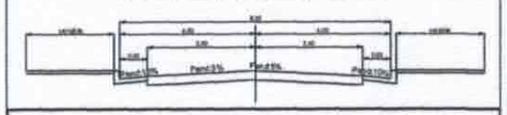

PROYECTO DE EMPEDRADO

MUNICIPALIDAD DE ENCARNACION

DIRECCION DE OBRAS Y SERVICIOS

PLANIALTIMETRIA DE CALLES

PLANTA - PERFIL LONGITUDINAL

-DETALLE CABECERA DE CAPTACIÓN-

ING. FERNANDO DREGGIONI
Reg. N° _____

ESCALA:	H= 1:500 V= 1:100	FECHA: AGOSTO 2016 PLANO N°:1

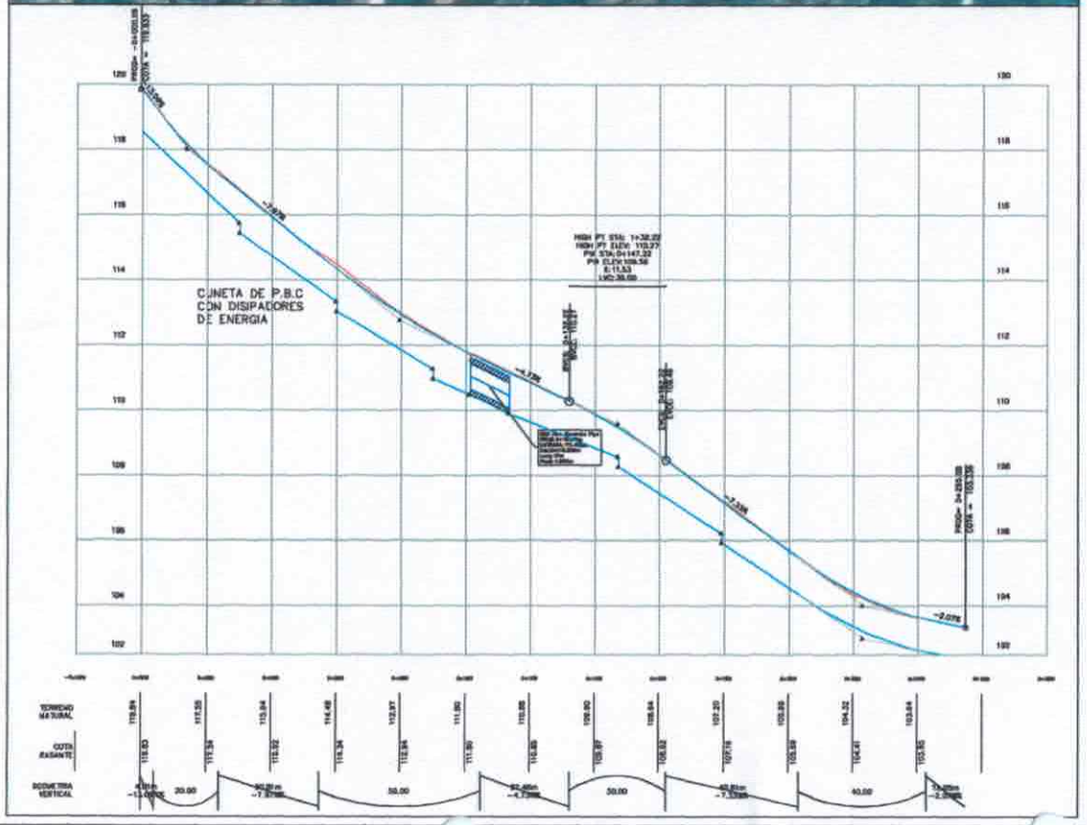

DETALLE BOCACALLE

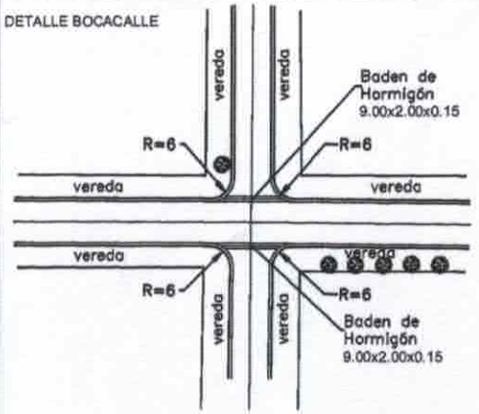

DETALLE DE BADEN EN BOCACALLE

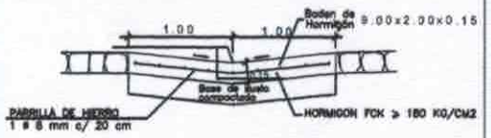

Detalle Cordón Cuneta

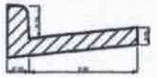

PERFIL TRANSVERSAL TIPO CALLES 8.00m Y VEREDAS VARIABLE

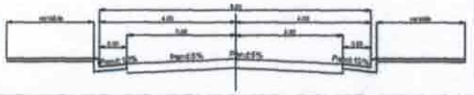

PROYECTO DE EMPEDRADO

MUNICIPALIDAD DE ENCARNACION

DIRECCION DE OBRAS Y SERVICIOS

PLANIALTIMETRIA DE CALLES

PLANTA - PERFIL LONGITUDINAL

CALLE:

- Julio F. Oreggioni -

e/ Calle Río Paraguay y Calle S/N

Prog.: 0+000.00 a 0+255.08

ING. FERNANDO OREGGIONI
Reg. Nº.____

ESCALA:	H= 1:500 V= 1:100	FECHA: OCTUBRE 2016	
		PLANO Nº:1	

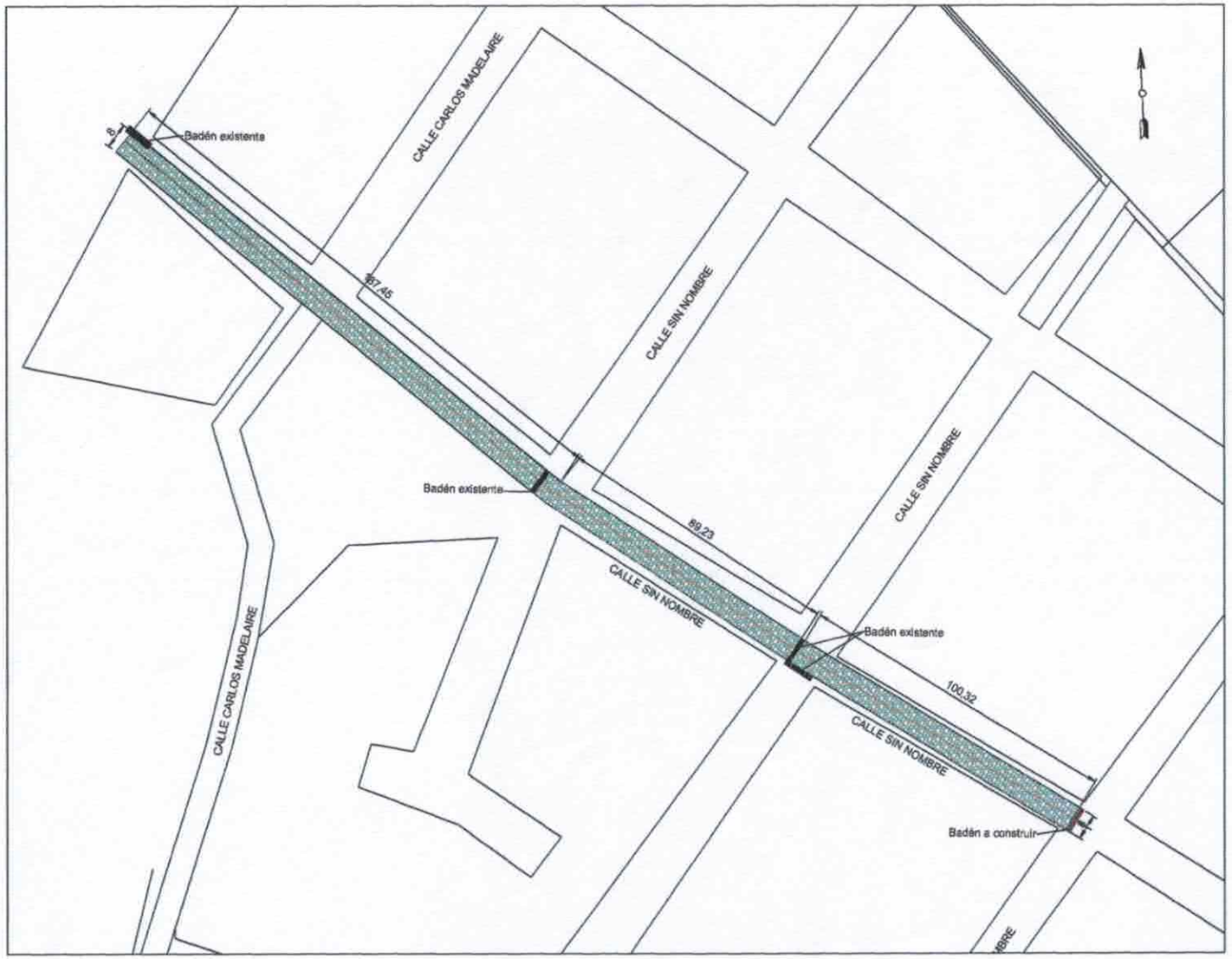

DETALLE BOCACALLE

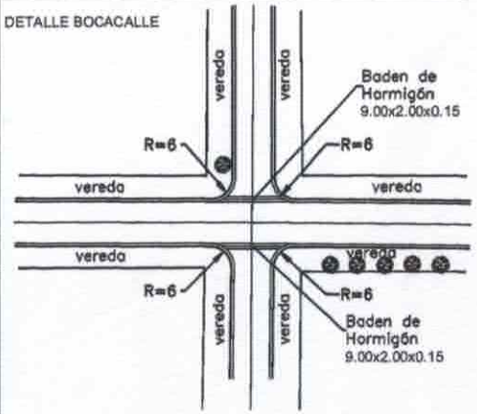

DETALLE DE BADEN EN BOCACALLE

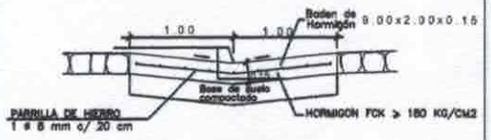

Detalle Cordón Cuneta

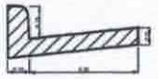

PERFIL TRANSVERSAL TIPO CALLES 8.00m Y VEREDAS VARIABLE



PROYECTO DE EMPEDRADO

MUNICIPALIDAD DE ENCARNACION

DIRECCION DE OBRAS Y SERVICIOS

PLANIALTIMETRIA DE CALLES

PLANTA - PERFIL LONGITUDINAL

CALLE:

- Sin Nombre-

Barrio Curupayty

Prog.: 0+000.00 a 0+377.00

ING. FERNANDO OREGGIONI
Reg. N° ____

ESCALA:	H= 1:500 V= 1:100	FECHA: OCTUBRE 2016 PLANO Nº:1

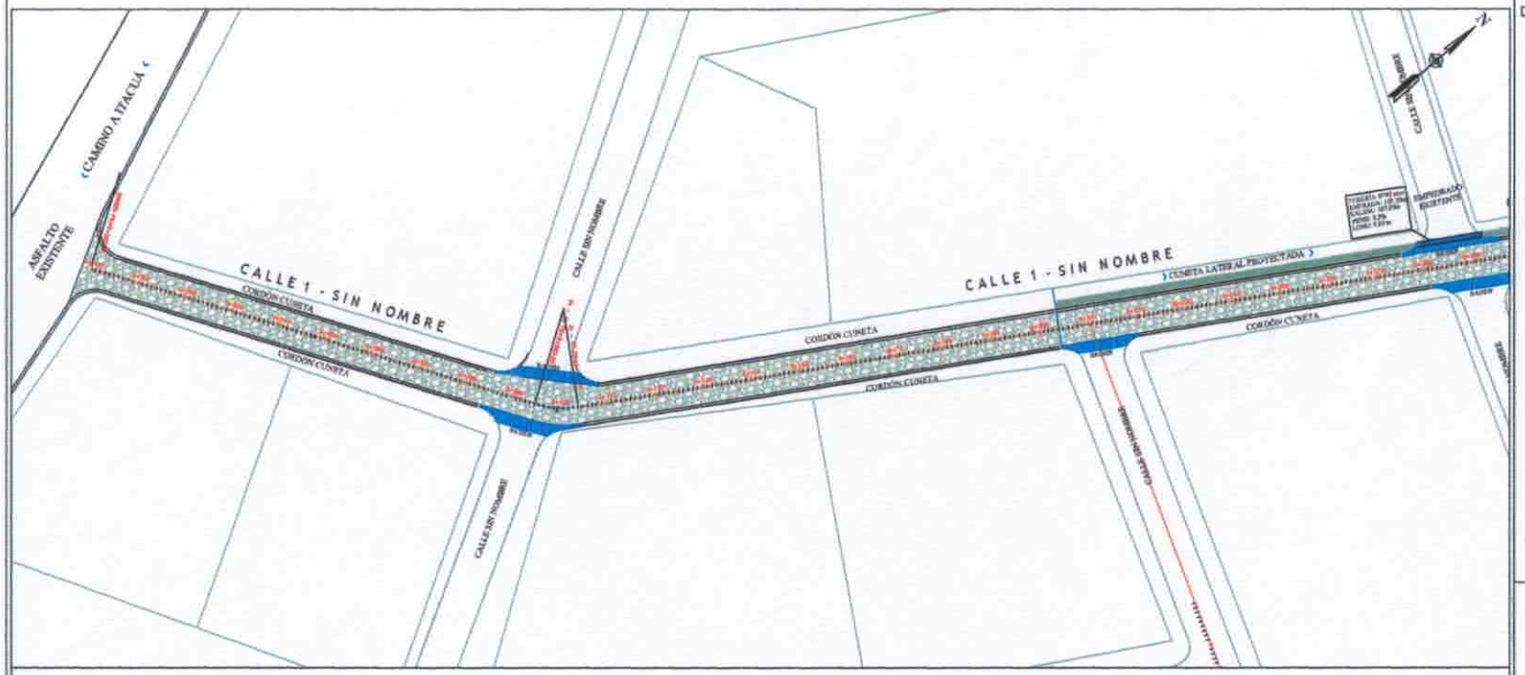

DETALLE BOCACALLE

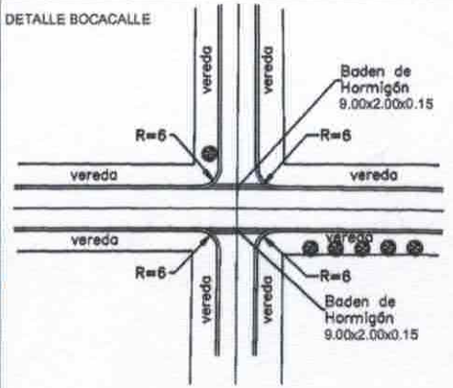

DETALLE DE BADEN EN BOGACALLE

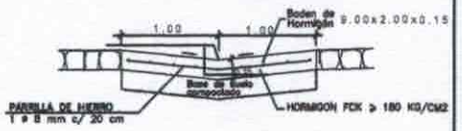

Detalle Cordón Cuneta



PERFIL TRANSVERSAL TIPO CALLES 8.50m Y VEREDAS VARIABLE

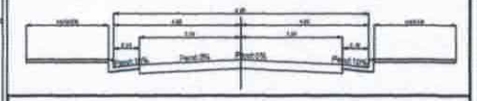

PROYECTO DE EMPEDRADO

MUNICIPALIDAD DE ENCARNACION

DIRECCION DE OBRAS Y SERVICIOS

PLANIALTIMETRIA DE CALLES
PLANTA - PERFIL LONGITUDINAL

CALLE:

- Calle 1 Sin Nombre -

Conexión entre asfalto Camino a Itacuá y asfalto paralelo

Barrio Fátima

Prog.: 0+000.00 a 0+281.5

ING. FERNANDO ORECGIONI
Reg. Nº_____

ESCALA:	H= 1:500 V= 1:100	FECHA: OCTUBRE 2016 PLANO Nº: 1 de 4

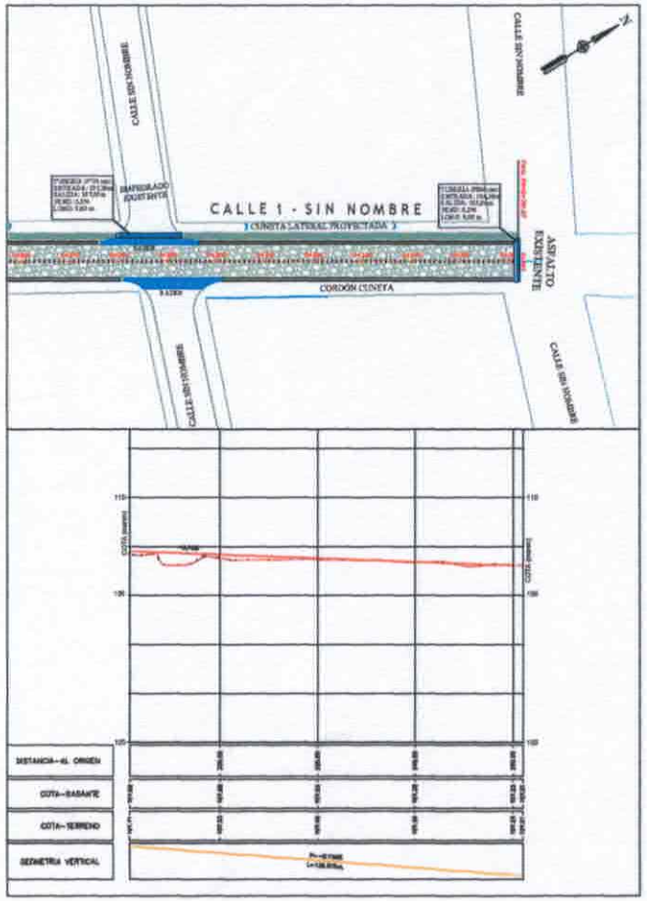

DETALLE BOCACALLE

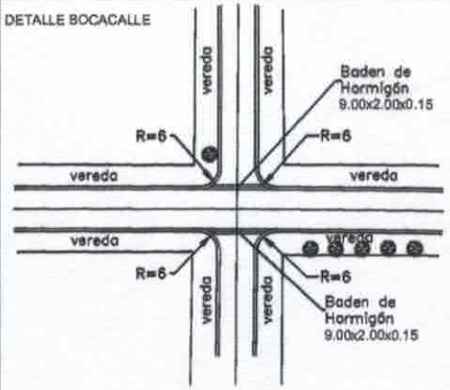

DETALLE DE BADEN EN BOCACALLE

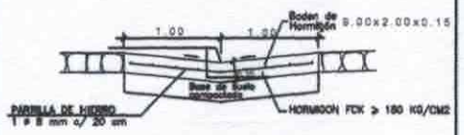

Detalle Cordón Cuneta

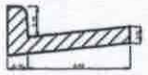

PERFIL TRANSVERSAL TIPO CALLES 8.00m Y VEREDAS VARIABLE

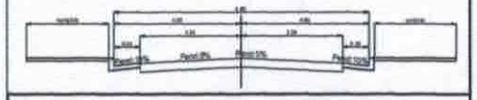

PROYECTO DE EMPEDRADO

MUNICIPALIDAD DE ENCARNACION

DIRECCION DE OBRAS Y SERVICIOS

PLANIALTIMETRIA DE CALLES
PLANTA - PERFIL LONGITUDINAL

CALLE:

- Calle 1 - Sin Nombre -

Conexión entre asfalto Camino a Itacuá y asfalto paralelo

Barrio Fátima

Prog.: 0+281.50 a 0+361.97

ING. FERNANDO CREGGIONI
Reg. Nº _____

ESCALA:	H= 1:500 V= 1:100	FECHA:	OCTUBRE 2016
		PLANO Nº: 2 de 4	

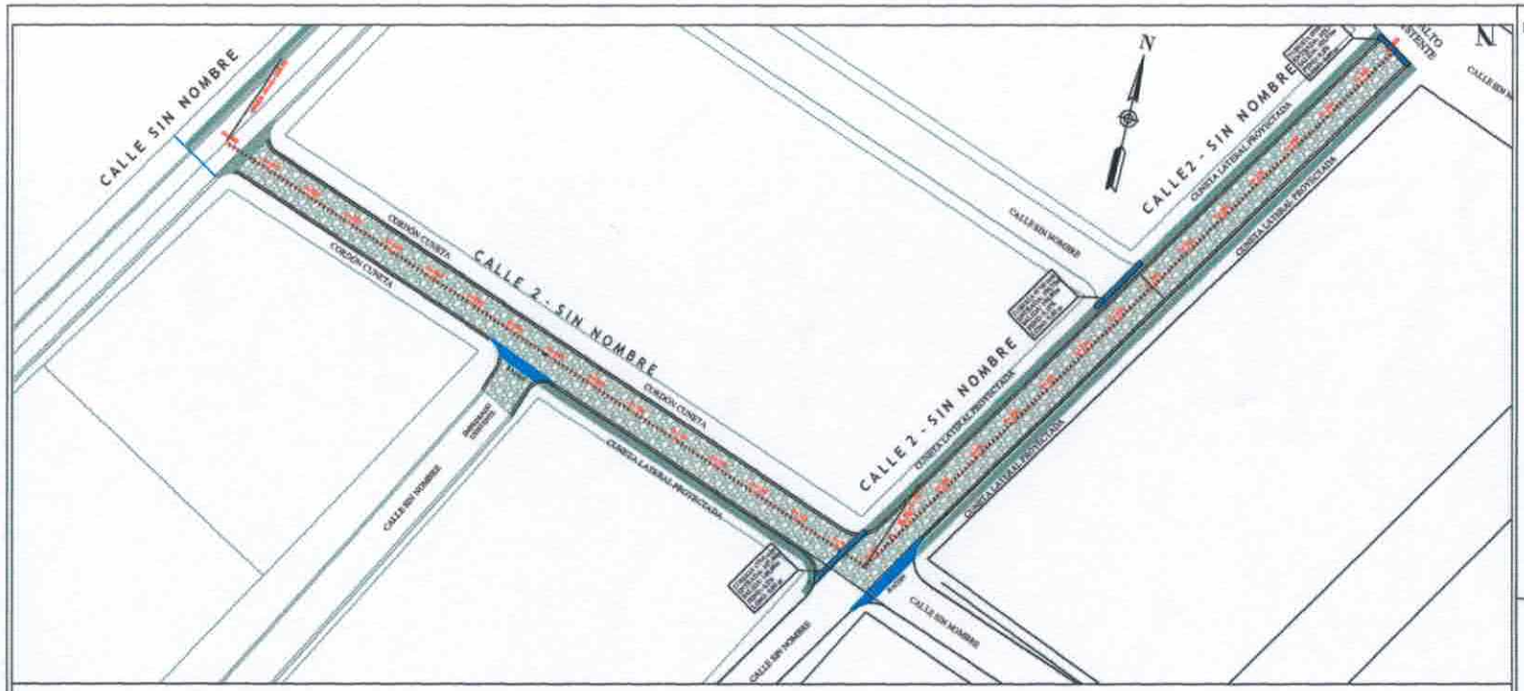

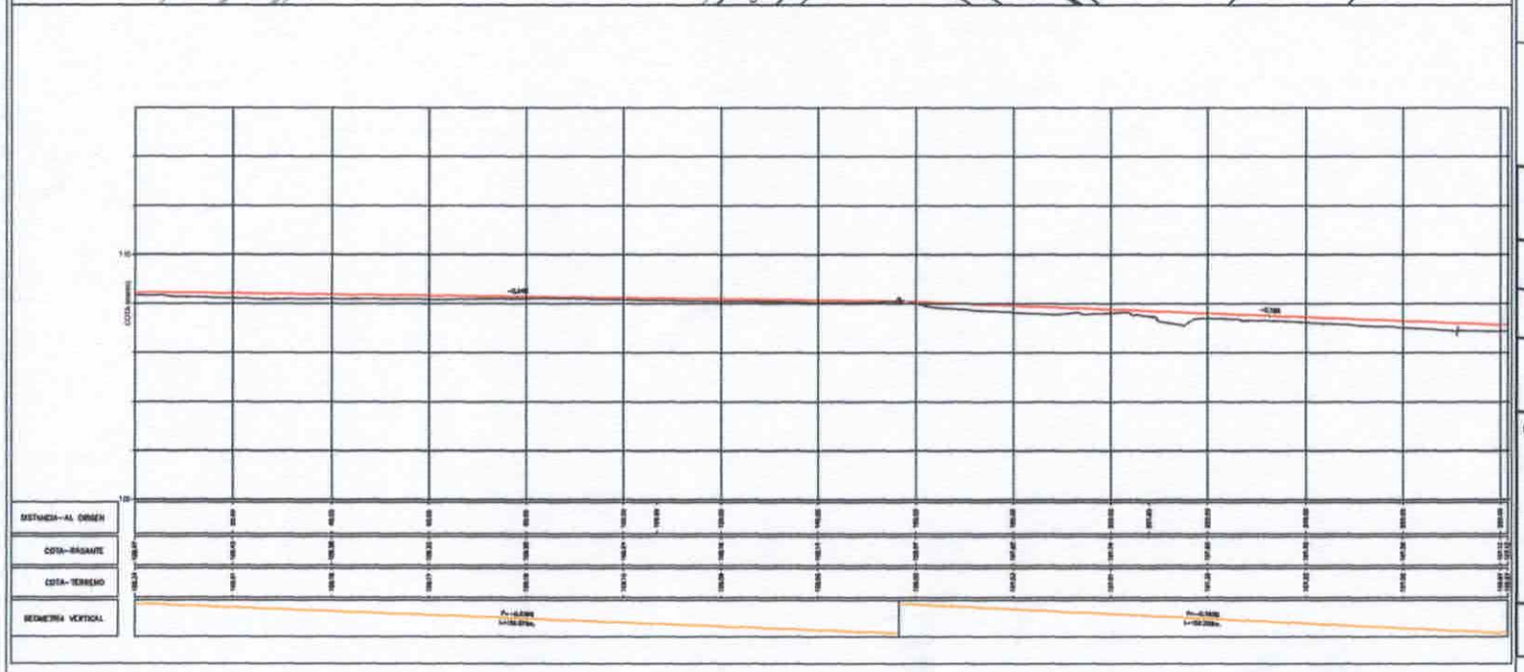

DETALLE BOCACALLE

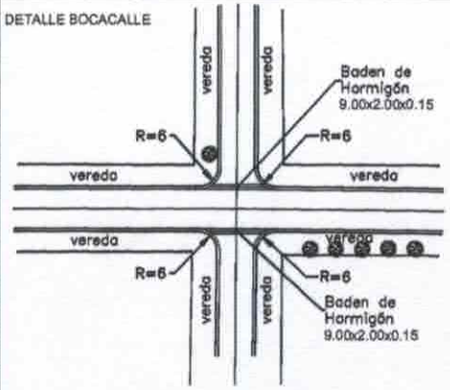

DETALLE DE BADEN EN BOCACALLE

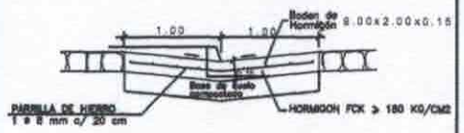

Detalle Cordón Cuneta

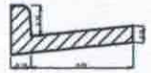

PERFIL TRANSVERSAL TIPO CALLES 8.50m Y VEREDAS VARIABLE



PROYECTO DE EMPEDRADO

MUNICIPALIDAD DE ENCARNACION

DIRECCION DE OBRAS Y SERVICIOS

PLANIALTIMETRIA DE CALLES
PLANTA - PERFIL LONGITUDINAL

CALLE:

- Calle 2 - Sin Nombre -

Conexión entre proyecto empedrado Calle 1 y asfalto paralelo

Barrio Fátima

Prog.: 0+000.00 a 0+281.5

ING. FERNANDO CREGGIONI
Reg. Nº _____

ESCALA:	H= 1:500 V= 1:100	FECHA: OCTUBRE 2016 PLANO Nº: 3 de 4

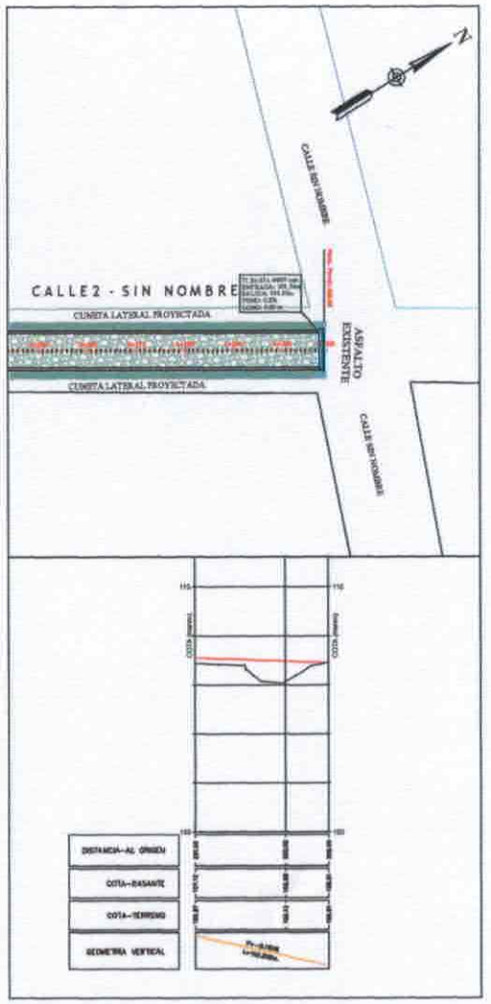

N

DETALLE BOCACALLE

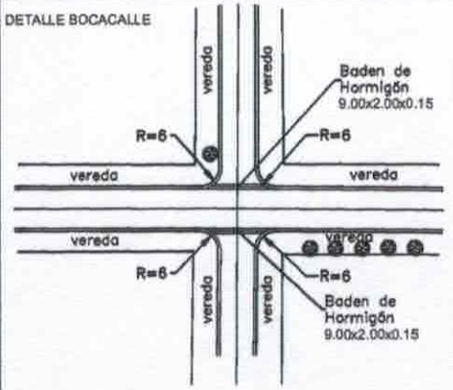

DETALLE DE BADEN EN BOCACALLE

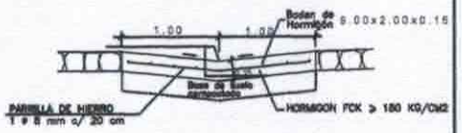

Detalle Cordón Cuneta

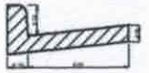

PERFIL TRANSVERSAL TIPO CALLES 8.50m Y VEREDAS VARIABLE

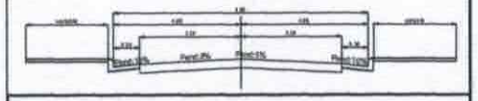

PROYECTO DE EMPEDRADO

MUNICIPALIDAD DE ENCARNACION

DIRECCION DE OBRAS Y SERVICIOS

PLANIALTIMETRIA DE CALLES
PLANTA - PERFIL LONGITUDINAL

CALLE:

- Calle 2 - Sin Nombre -

Conexión entre proyecto empedrado Calle 1 y asfalto paralelo

Barrio Fátima

Prog.: 0+281.50 a 0+309.00

ING. FERNANDO OREGGIONI
Reg. Nº_____

ESCALA:	H= 1:500 V= 1:100	FECHA: OCTUBRE 2016
		PLANO Nº: 4 de 4

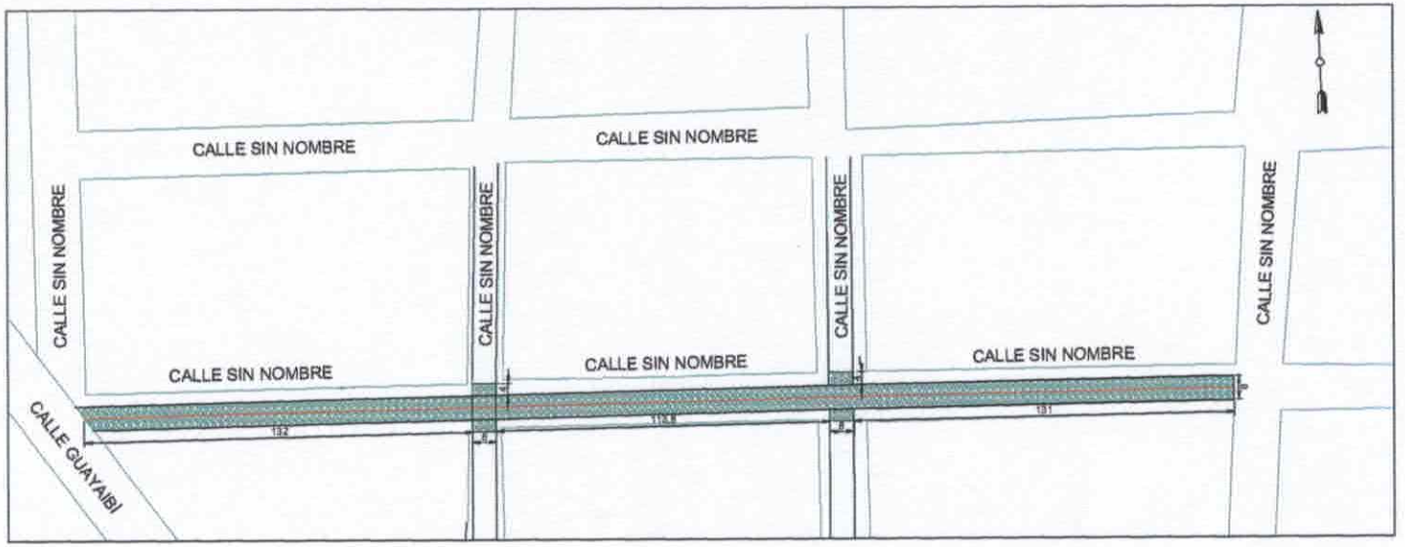

DETALLE BOCACALLE

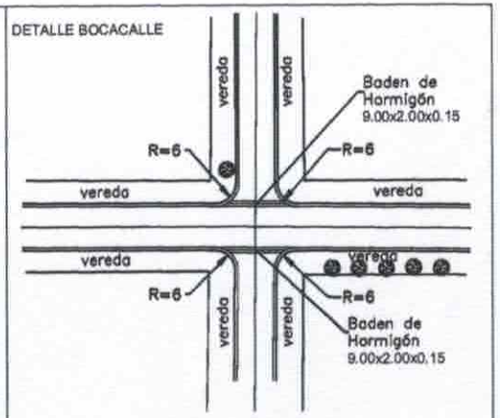

DETALLE DE BADEN EN BOCACALLE

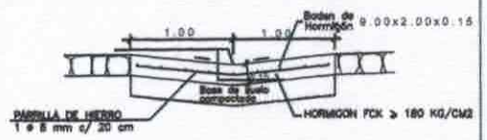

Detalle Cordón Cuneta

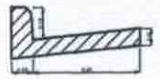

PERFIL TRANSVERSAL TIPO CALLES 8.5m Y VEREDAS VARIABLE

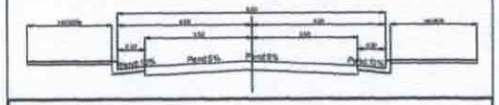

PROYECTO DE EMPEDRADO

MUNICIPALIDAD DE ENCARNACION

DIRECCION DE OBRAS Y SERVICIOS

PLANIALTIMETRIA DE CALLES
PLANTA - PERFIL LONGITUDINAL

CALLE:

- Sin Nombre-

e/ Calle Guayaibí y Calle S/N

Barrio Santa Rita

Prog.: 0+000.00 a 0+392.80

ING. FERNANDO OREGGIONI
Reg. Nº_____

ESCALA:	H= 1:500 V= 1:100	FECHA:	OCTUBRE 2016
		PLANO Nº:1	

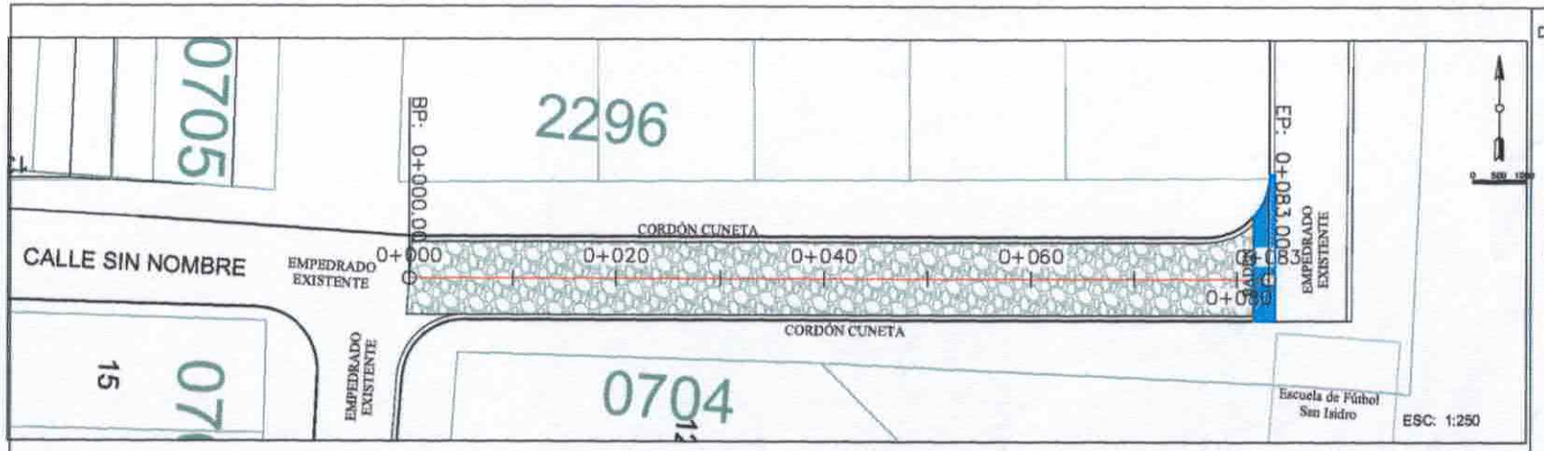

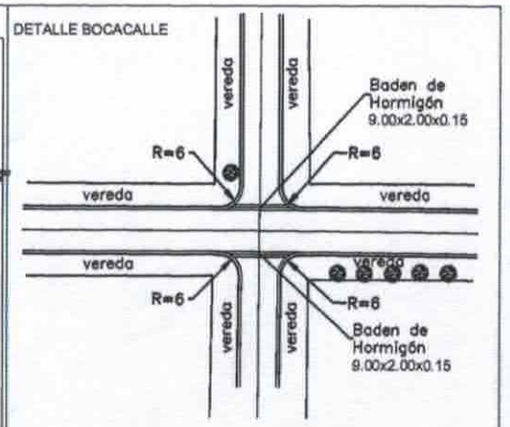

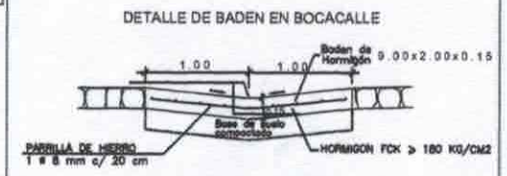

Detalle Cordón Cuneta

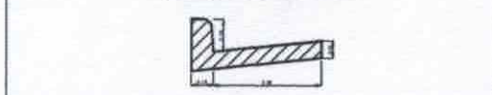

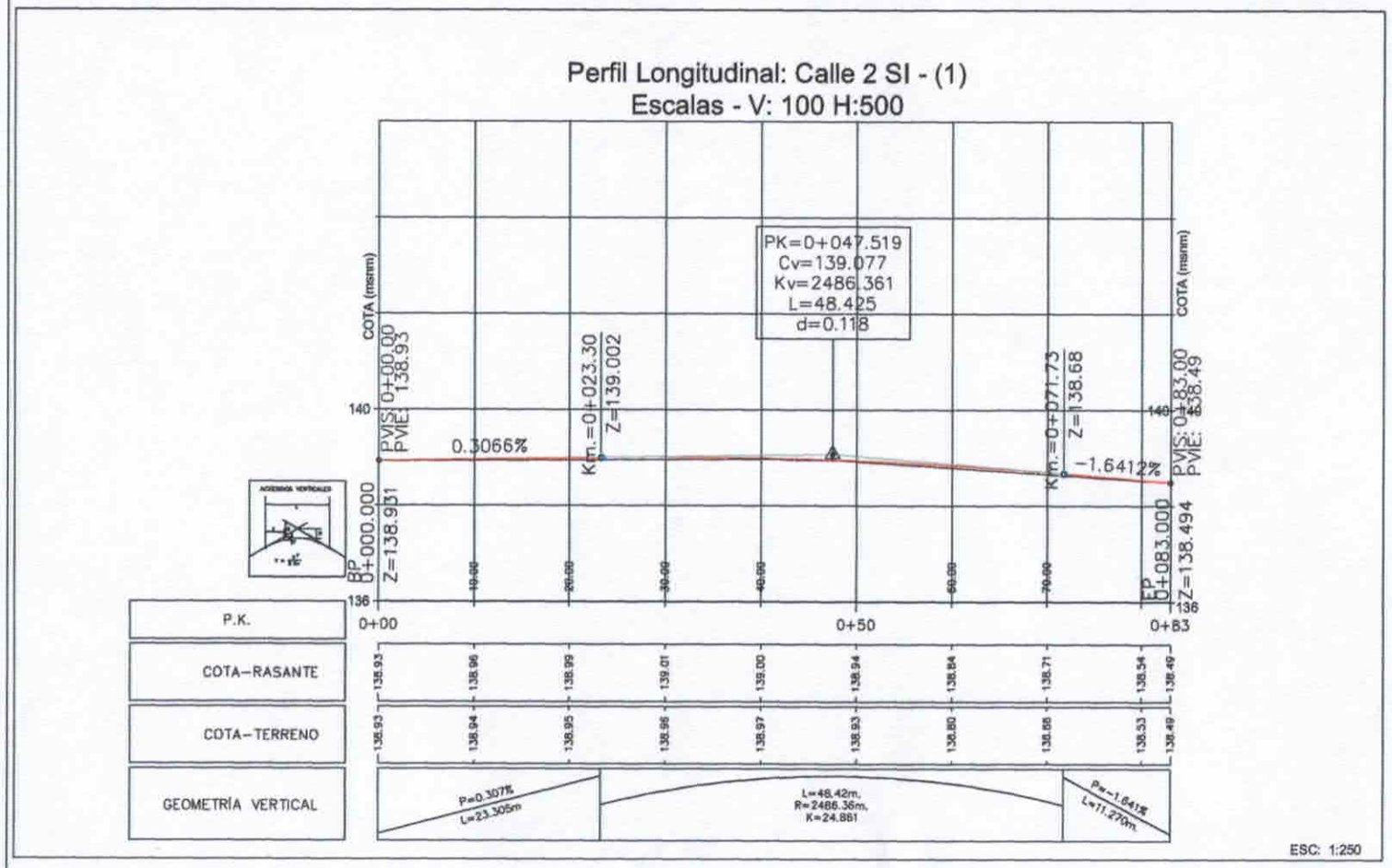

PROYECTO DE EMPEDRADO

MUNICIPALIDAD DE ENCARNACION

DIRECCION DE OBRAS Y SERVICIOS

PLANIALTIMETRIA DE CALLES

PLANTA - PERFIL LONGITUDINAL

CALLE:

A Escuela de fútbol San Isidro

Conexión entre 2 empedrados existentes

Prog.: 0+000.00 a 0+083.00

ING. FERNANDO OREGGIONI
Reg. Nº

ESCALA:	H= 1:500	FECHA:	SEPTIEMBRE 2016
	V= 1:100	PLANO Nº:1	