-26.509888, -55.482442
-26.513076, -55.485911
-26.513452, -55.486875

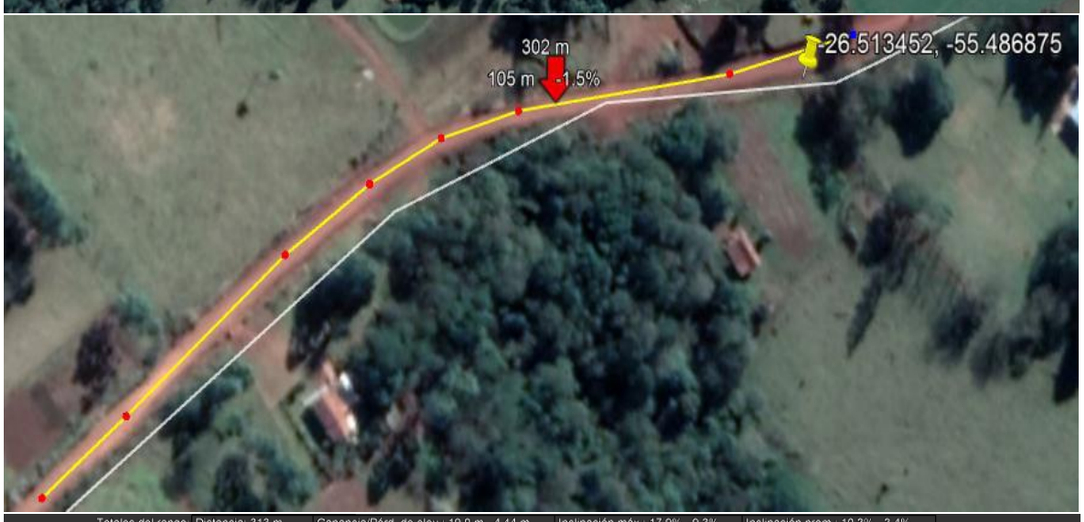
302 m
105 m
-1.5%
-26.513452, -55.486875

Totales del rango: Distancia: 313 m
Ganancia/Pérd. de elev.: 19.0 m, -4.44 m
Inclinación máx.: 17.9%, -9.3%
Inclinación prom.: 10.3%, -3.4%
321 m
302 m
302 m
-1.5%
105 m
50 m
150 m
200 m
100 m
313 m
Google Earth
Image © 2020 Maxar Technologies
© 2020 Google

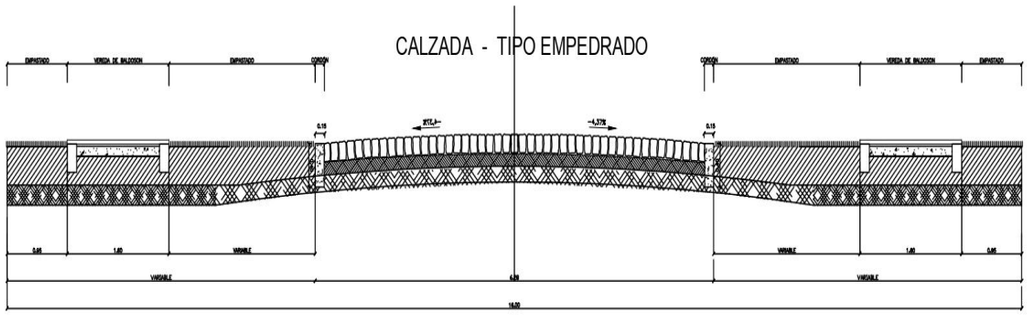
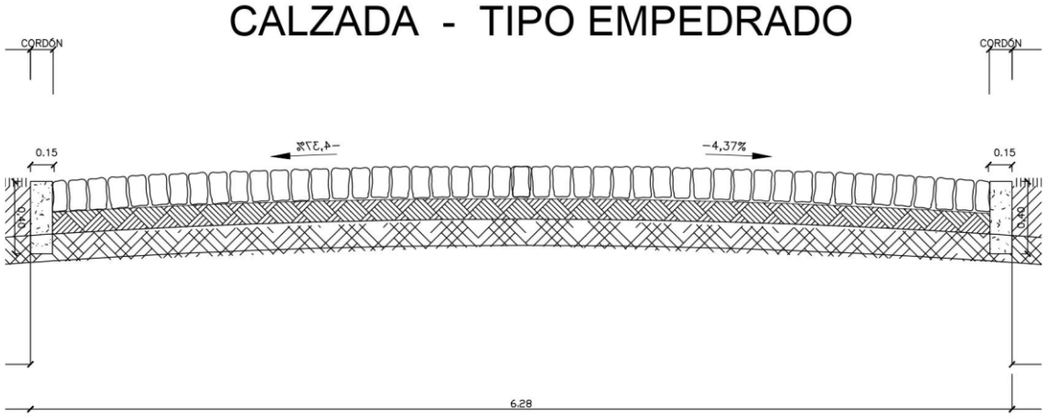
CALZADA - TIPO EMPEDRADO