LOTE Nro. 1

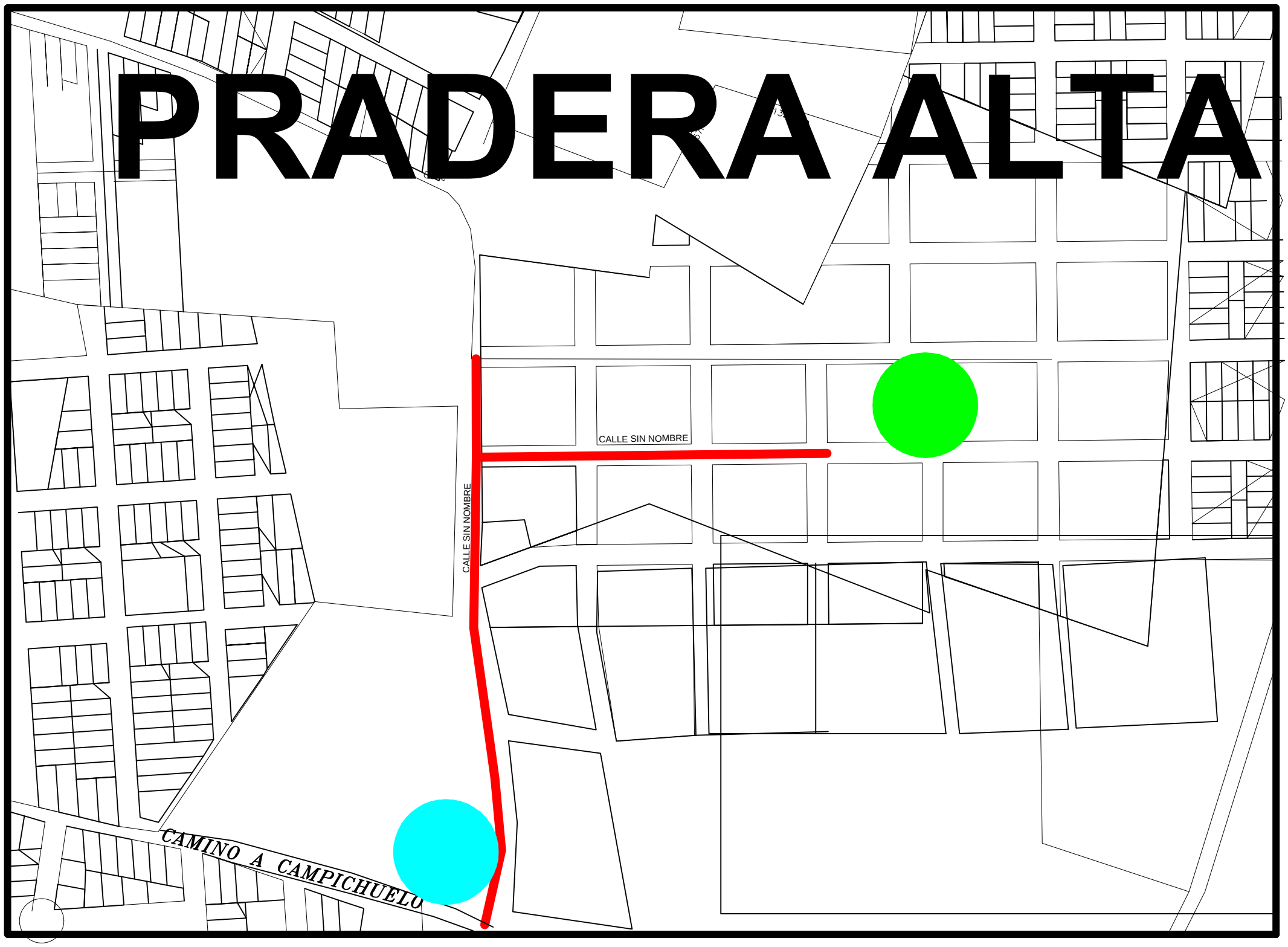

REFERENCIA **LOTE I**

CALLES A EMPEDRAR

ESCUELA ROGELIO RIVAS B.

CANCHA CLUB ATHLETIC

LOTE Nro. 2

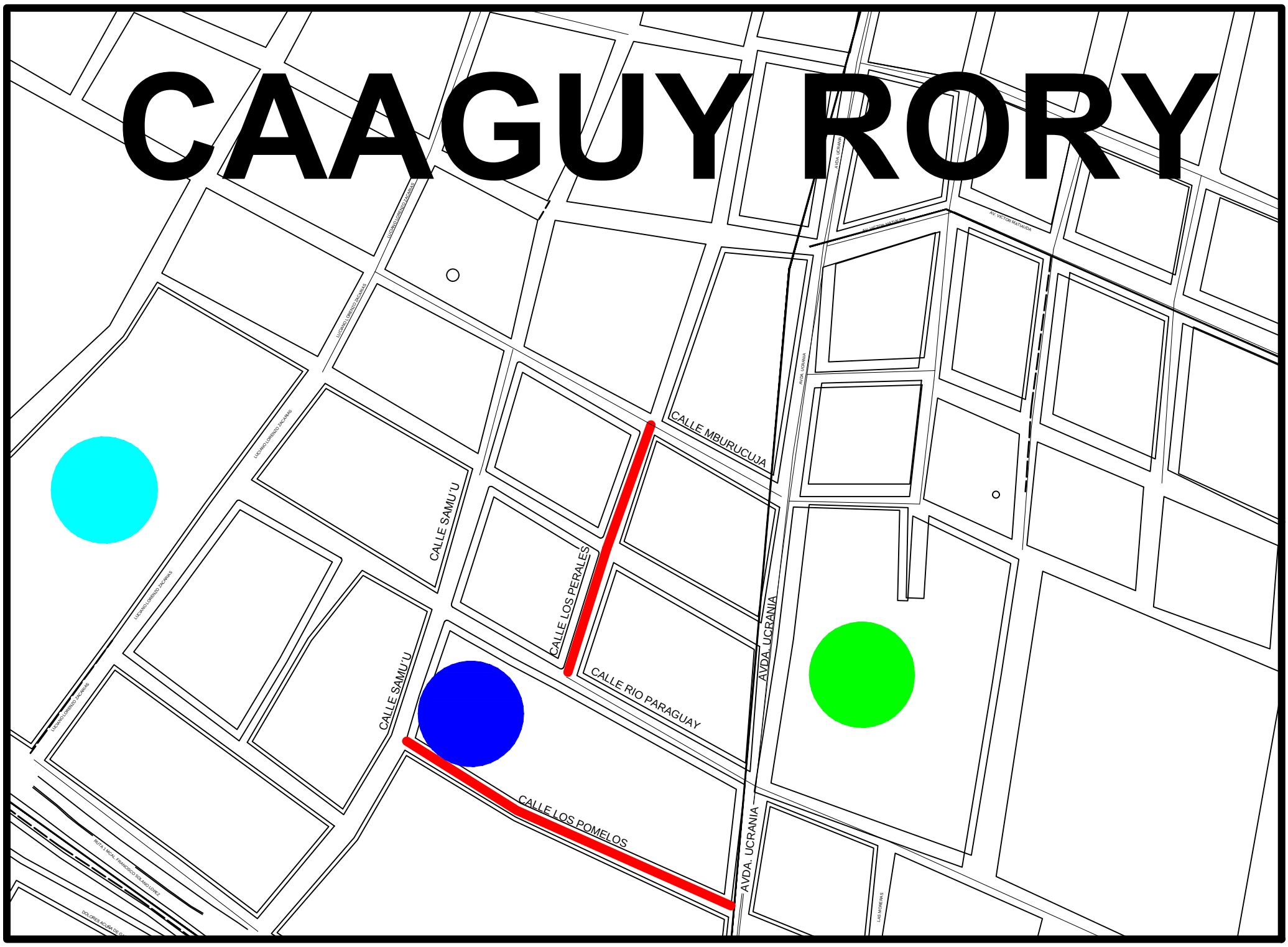

REFERENCIA LOTE II

CALLES A EMPEDRAR

ESCUELA ROBUSTIANO DAVILA

UNIVERSIDAD NACIONAL DE ITAPUA

CENADE

LOTE Nro. 3

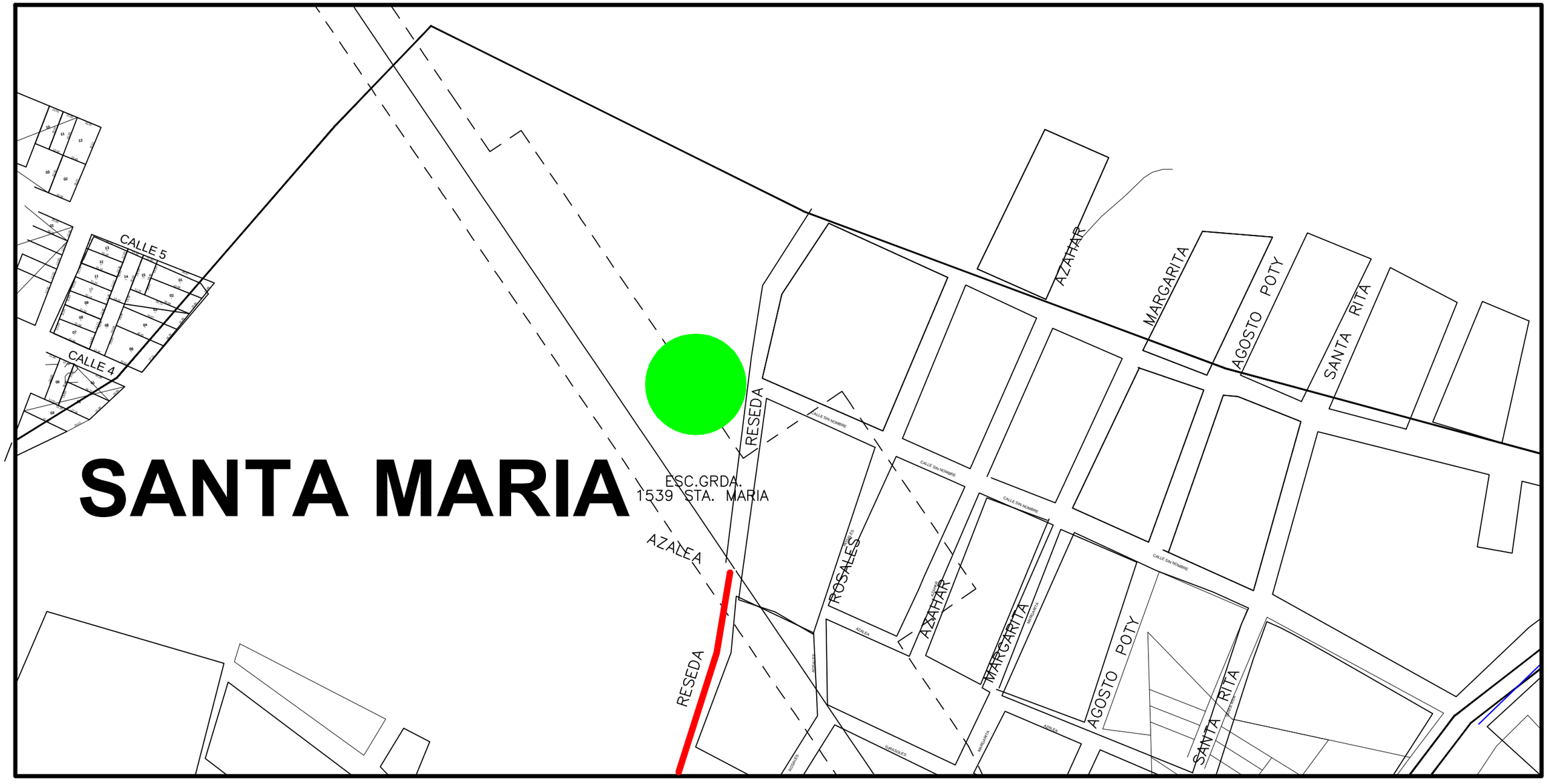

REFERENCIA

LOTE III

ESC. Nro. 1539 SANTA MARIA

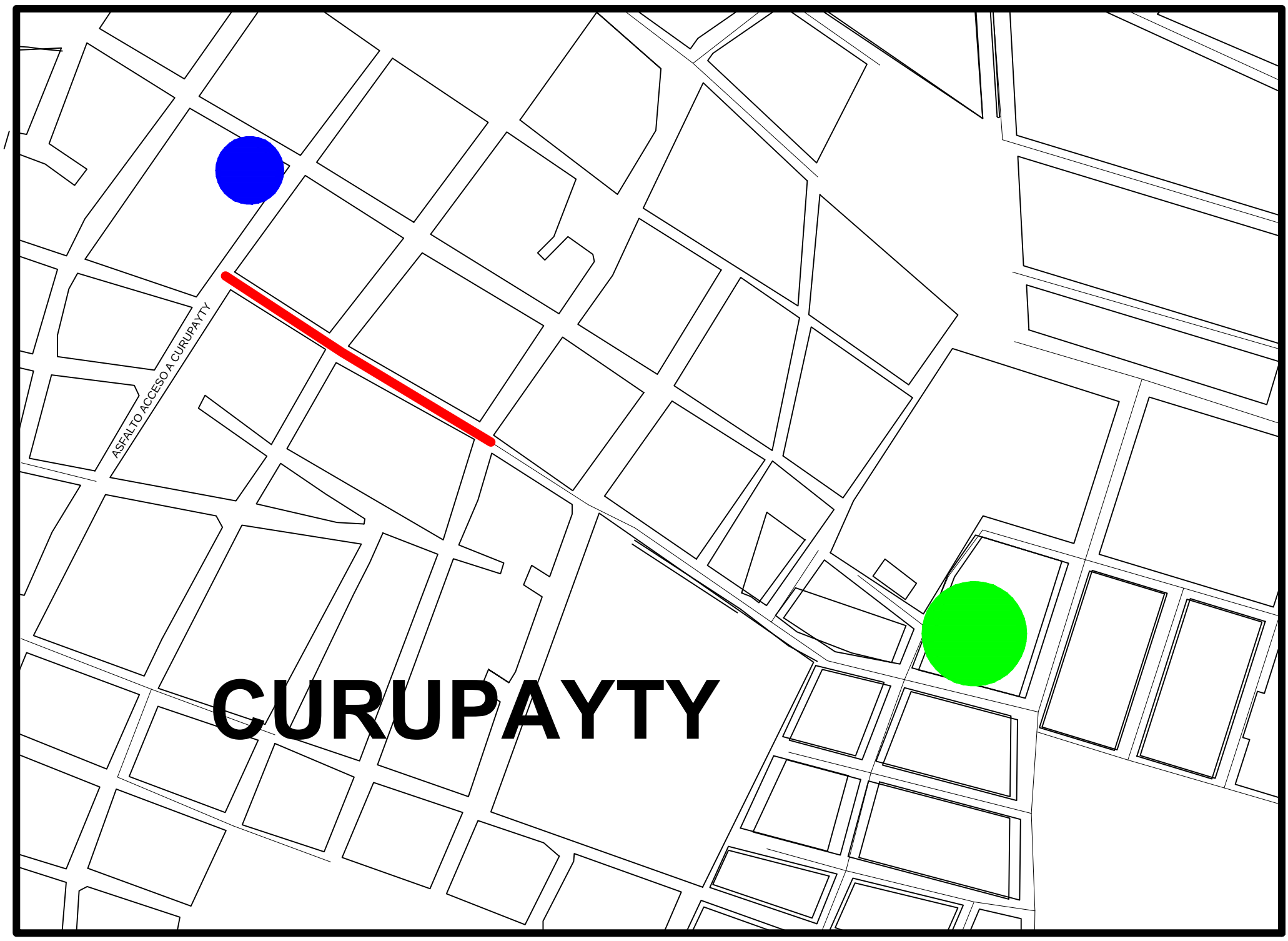

REFERENCIA

LOTE III

ESC. PADRE KREUSSER

HIPER RÍO PARANÁ

LOTE Nro. 1

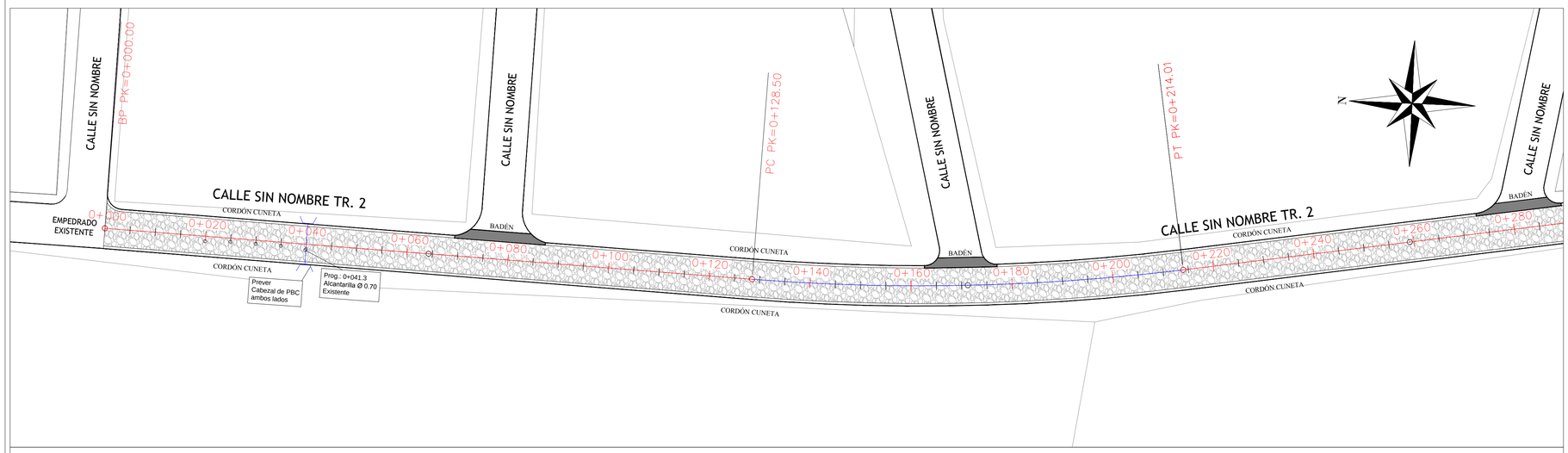

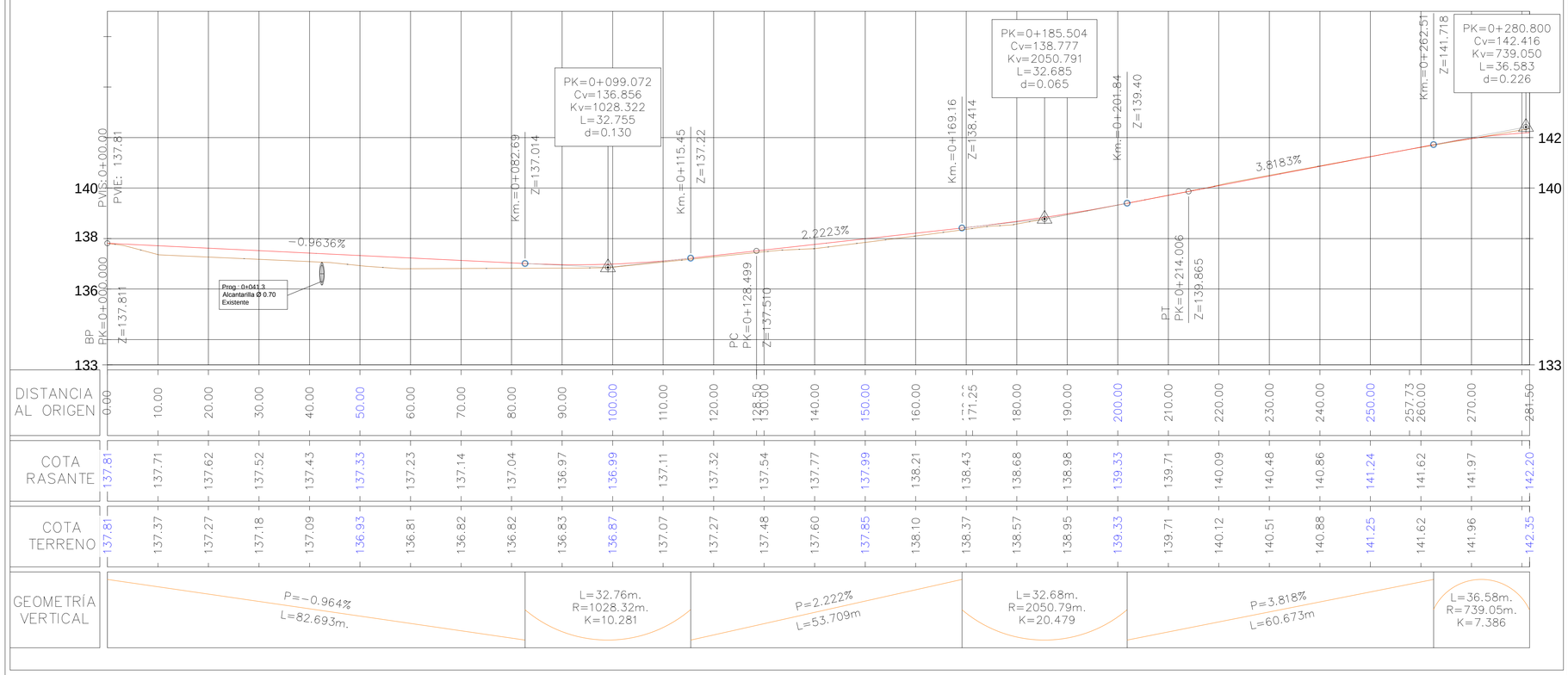

DETALLE BOCACALLE

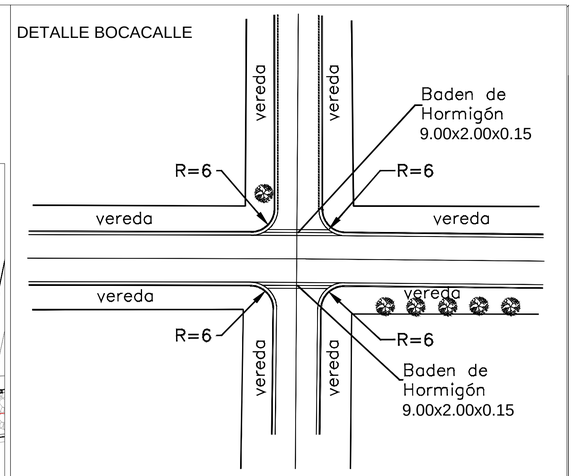

DETALLE DE BADEN EN BOCACALLE

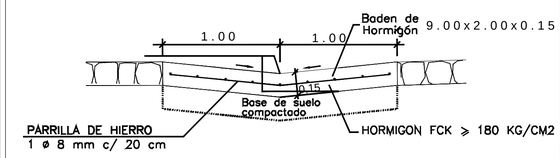

Detalle Cordón Cuneta

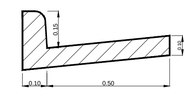

PERFIL TRANSVERSAL TIPO CALLES 8.00m Y VEREDAS VARIABLE

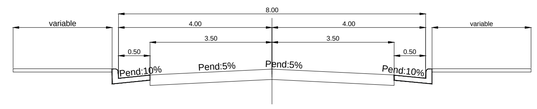

PROYECTO DE EMPEDRADO

MUNICIPALIDAD DE ENCARNACION

DIRECCION DE OBRAS Y SERVICIOS

PLANIALTIMETRIA DE CALLES

PLANTA - PERFIL LONGITUDINAL

CALLE:

- Sin Nombre -

e/ Camino a Campichuelo y Calle de Escuela Gda. Nº 3771

Bº Pradera Alta

Prog.: 0+000.00 a 0+281.50
de 0+431.44 m

ING. FERNANDO OREGGIONI
Reg. Nº _____

ESCALA: H= 1:500 V= 1:100

FECHA: MARZO 2017

PLANO Nº: 1 de 2

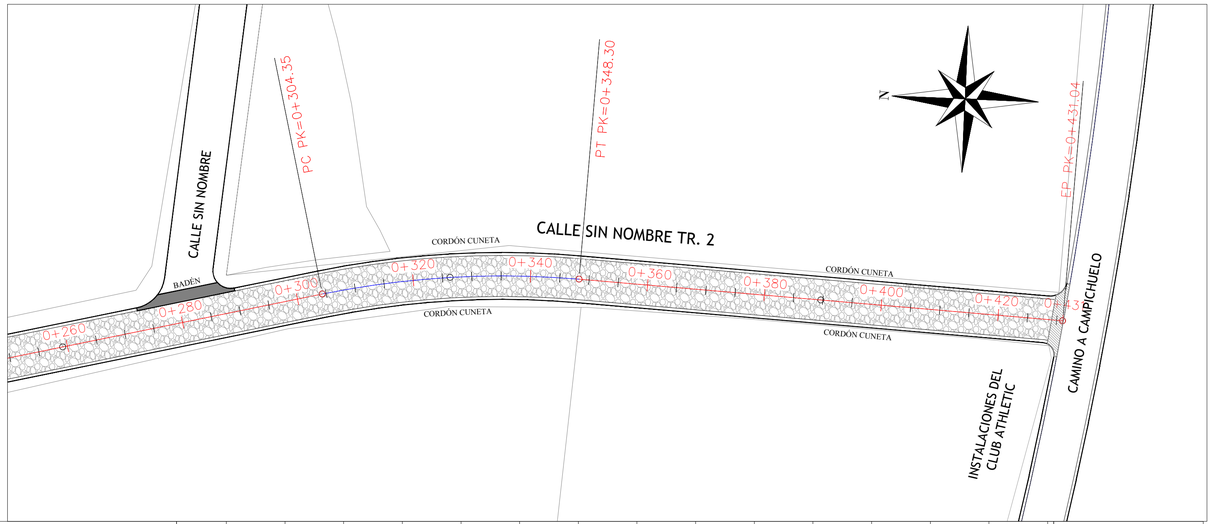

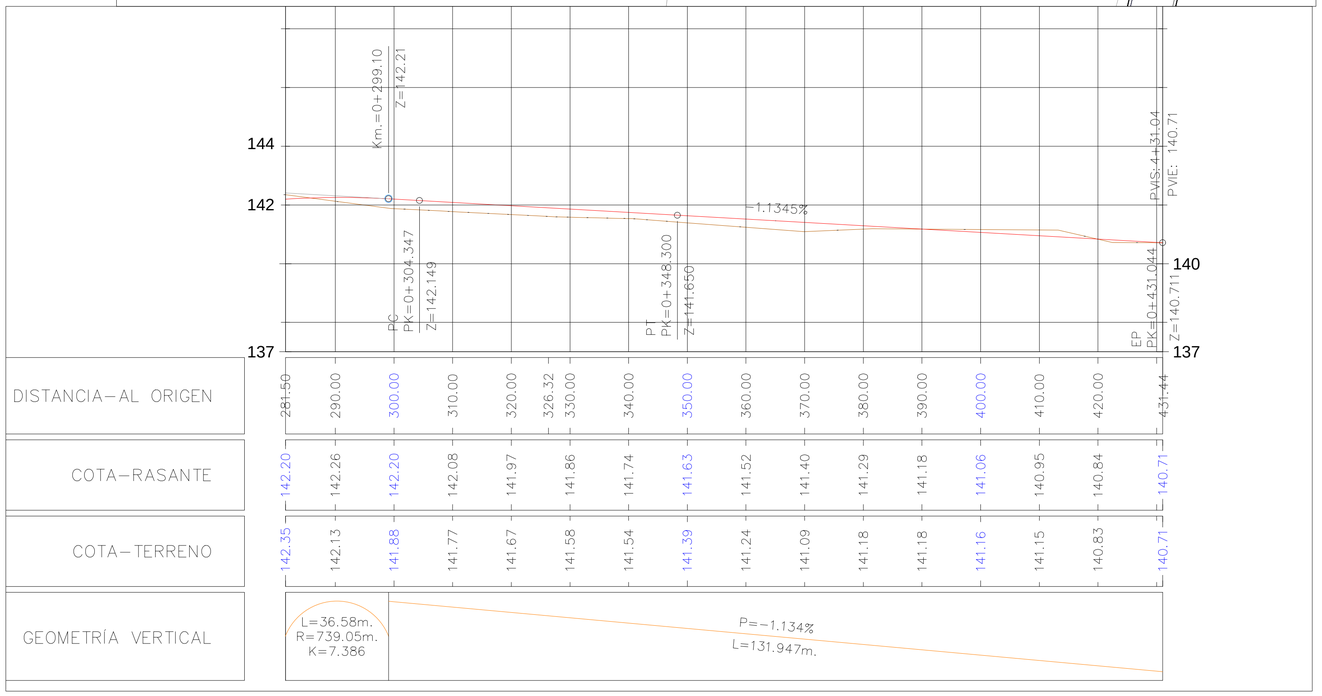

DETALLE BOCACALLE

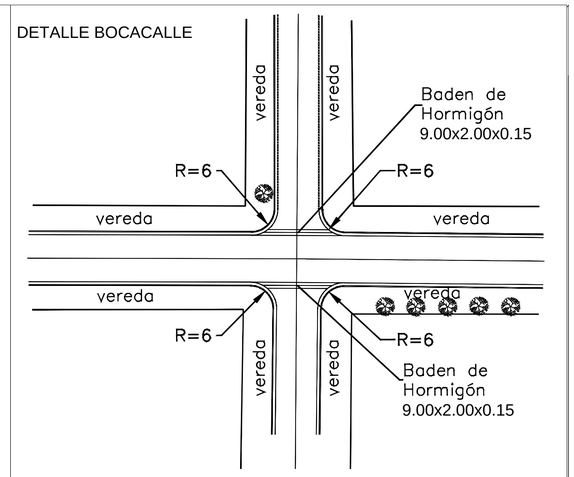

DETALLE DE BADEN EN BOCACALLE

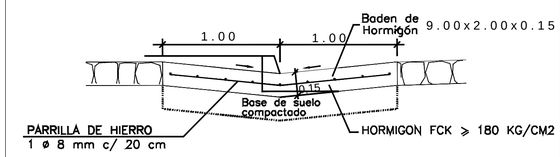

Detalle Cordón Cuneta

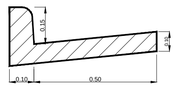

PERFIL TRANSVERSAL TIPO CALLES 8.00m Y VEREDAS VARIABLE

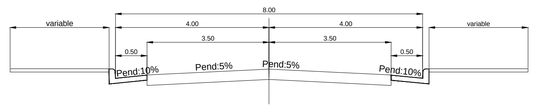

PROYECTO DE EMPEDRADO

MUNICIPALIDAD DE ENCARNACION

DIRECCION DE OBRAS Y SERVICIOS

PLANIALTIMETRIA DE CALLES

PLANTA - PERFIL LONGITUDINAL

CALLE:

- Sin Nombre Tr. 2 -

e/ Camino a Campichuelo y Calle de Escuela Gda. Nº 3771

Bº Pradera Alta

Prog.: 0+281.50 a 0+431.44

de 0+431.44 m

ING. FERNANDO OREGGIONI

Reg. Nº _____

ESCALA: H= 1:500 V= 1:100

FECHA: MARZO 2017

PLANO Nº: 2 de 2

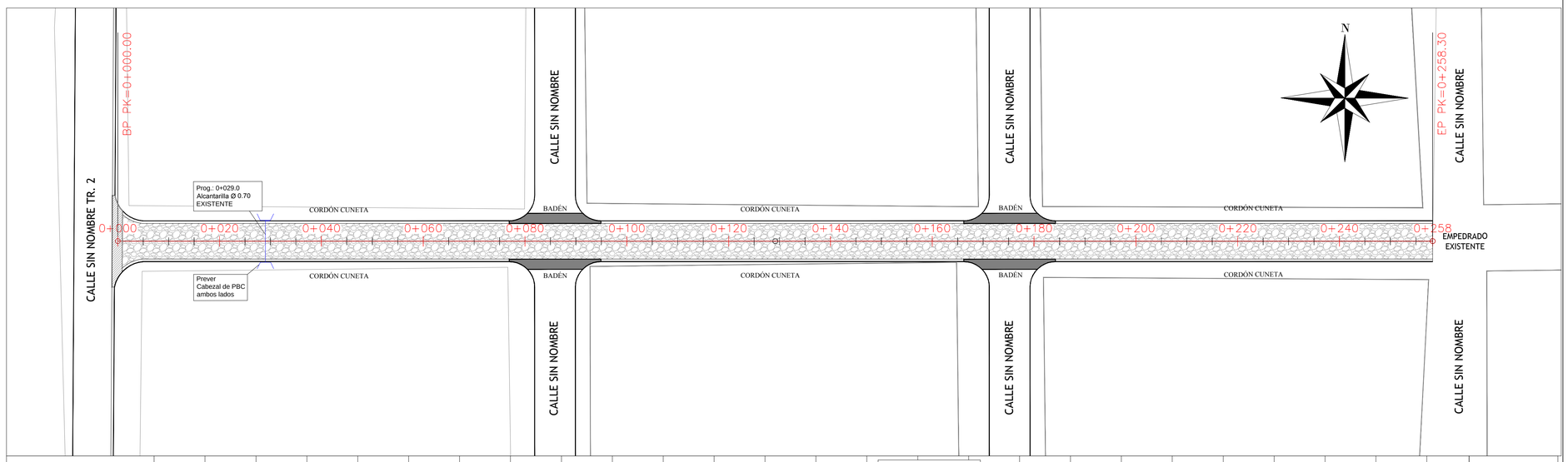

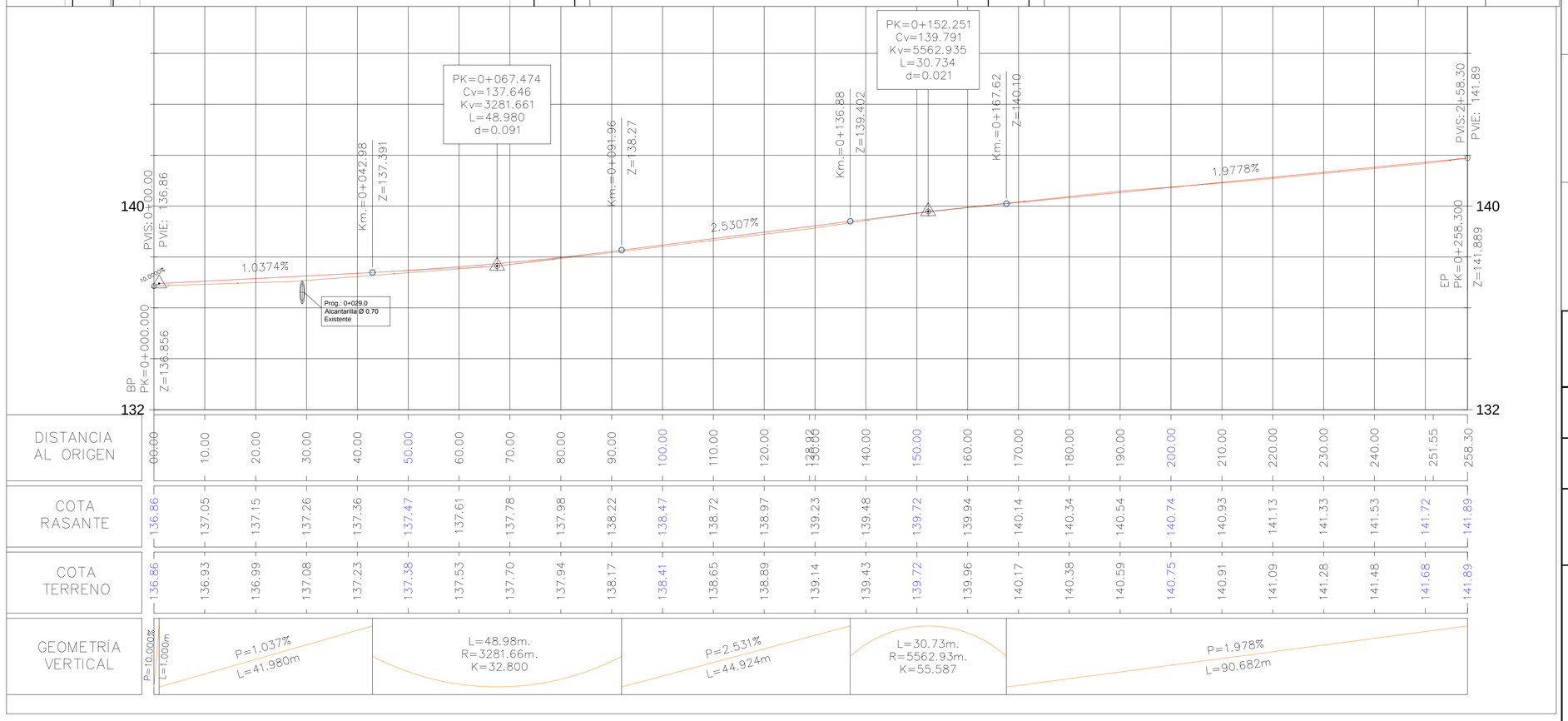

DETALLE BOCACALLE

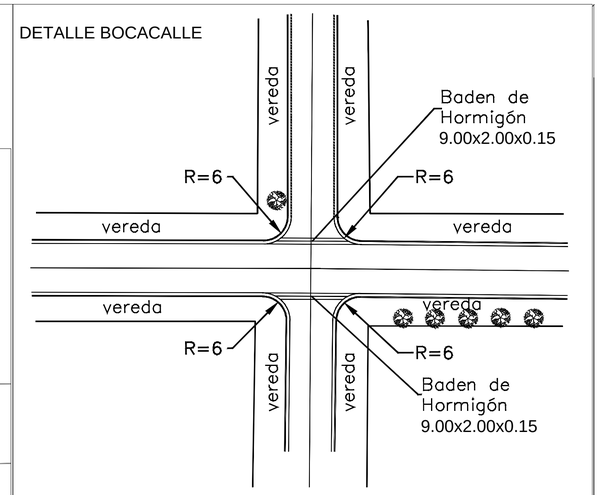

DETALLE DE BADEN EN BOCACALLE

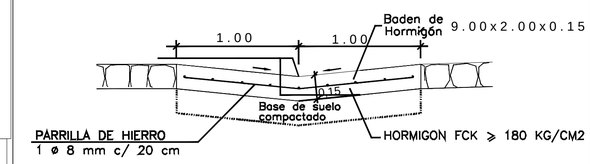

Detalle Cordón Cuneta

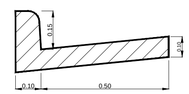

PERFIL TRANSVERSAL TIPO CALLES 8.00m Y VEREDAS VARIABLE

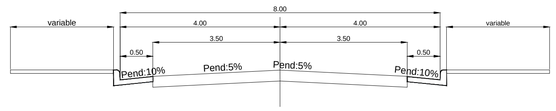

PROYECTO DE EMPEDRADO

MUNICIPALIDAD DE ENCARNACION

DIRECCION DE OBRAS Y SERVICIOS

PLANIALTIMETRIA DE CALLES

PLANTA - PERFIL LONGITUDINAL

CALLE:

- Sin Nombre Tr. 3 -

e/ Calle S/N Tr. 2 y Calle S/N a 120 mts de Escuela Graduada Nº 3771

Bº Pradera Alta

Prog.: 0+000.00 a 0+258.30

MUNICIPALIDAD DE ENCARNACION - DPTO. OBRAS

ING. FERNANDO OREGGIONI
Reg. Nº _____

ESCALA:	H= 1:500 V= 1:100	FECHA: MARZO 2017
		PLANO Nº:1

LOTE Nro. 2

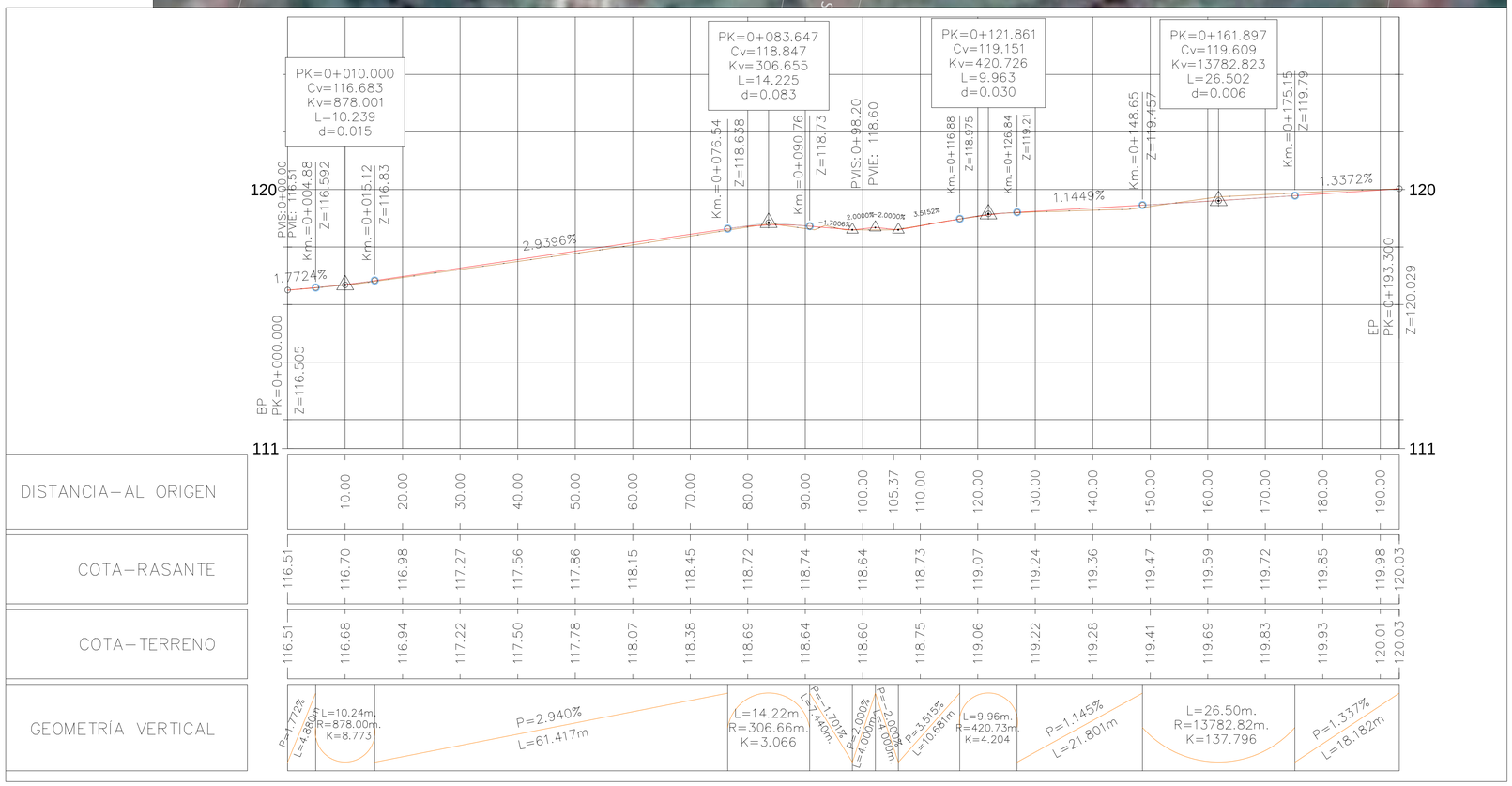

DETALLE BOCACALLE

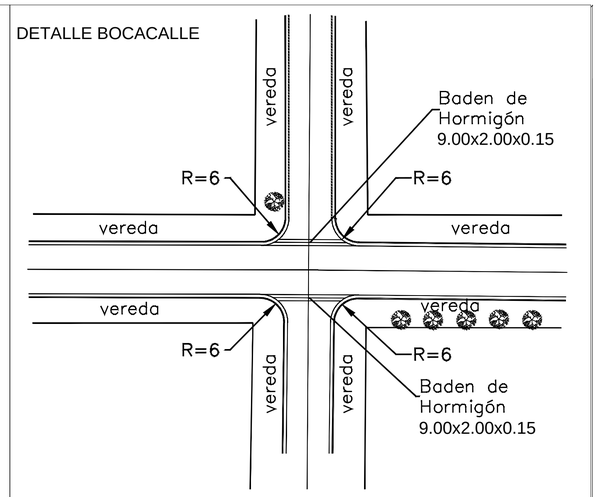

DETALLE DE BADEN EN BOCACALLE

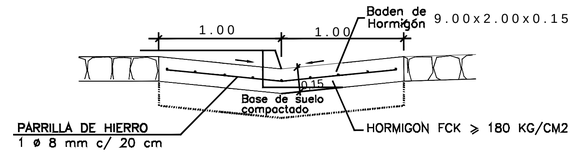

Detalle Cordón Cuneta

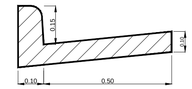

PERFIL TRANSVERSAL TIPO CALLES 8.00m Y VEREDAS VARIABLE

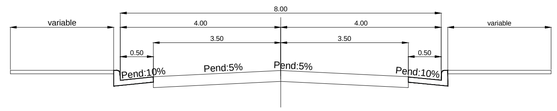

PROYECTO DE EMPEDRADO

MUNICIPALIDAD DE ENCARNACION

DIRECCION DE OBRAS Y SERVICIOS

PLANIALTIMETRIA DE CALLES

PLANTA - PERFIL LONGITUDINAL

CALLE:

- S/N -

e/ Río Paraguay y Calle S/N

Bº Caaguy Rory

Prog.: 0+000.00 a 0+193.30

ING. FERNANDO OREGGIONI
Reg. Nº _____

ESCALA: H= 1:500 V= 1:100

FECHA: FEBRERO 2017

PLANO Nº:1

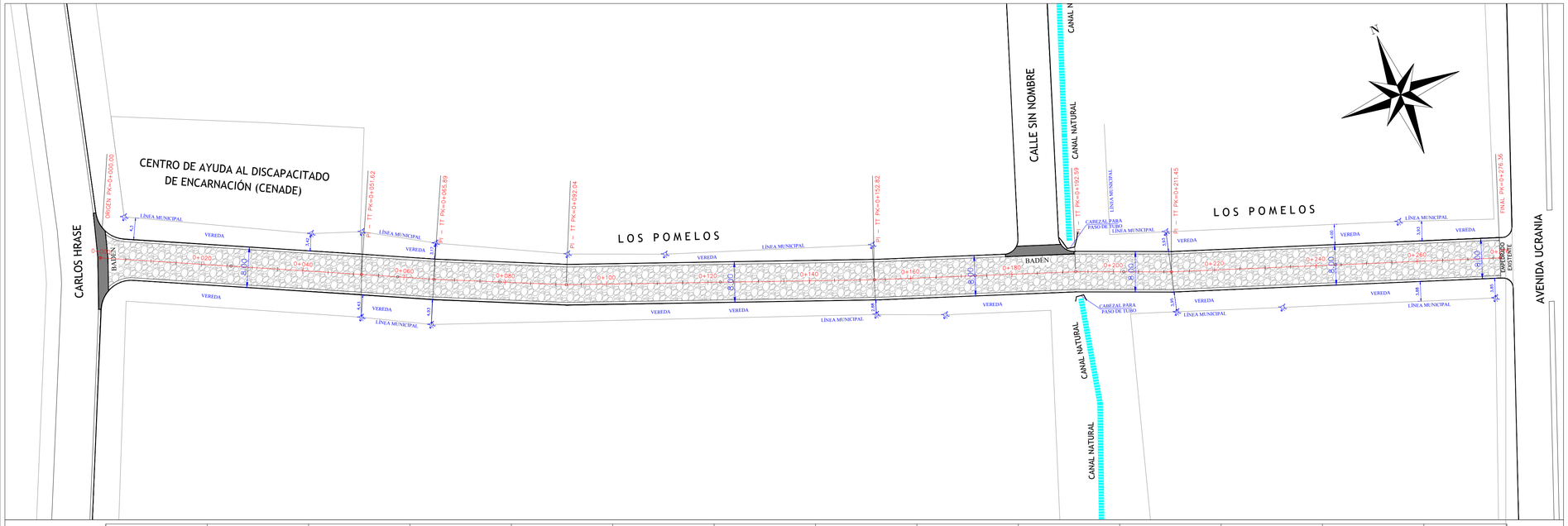

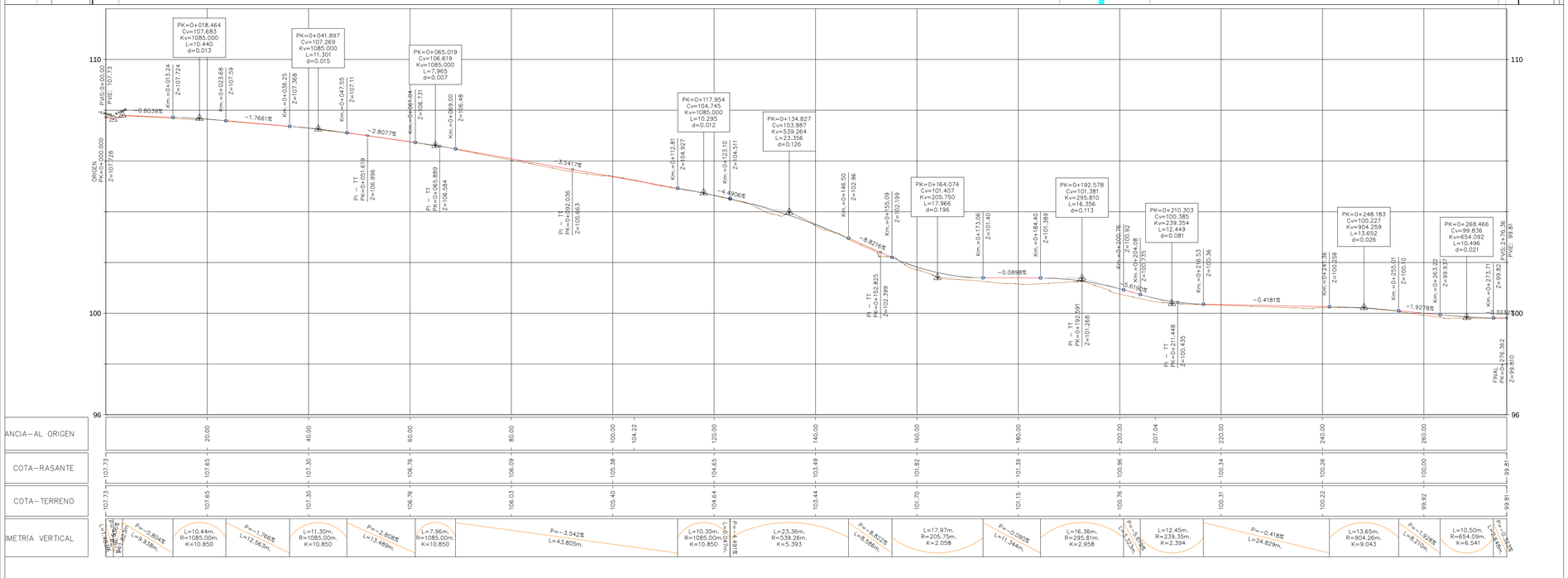

DETALLE BOCACALLE

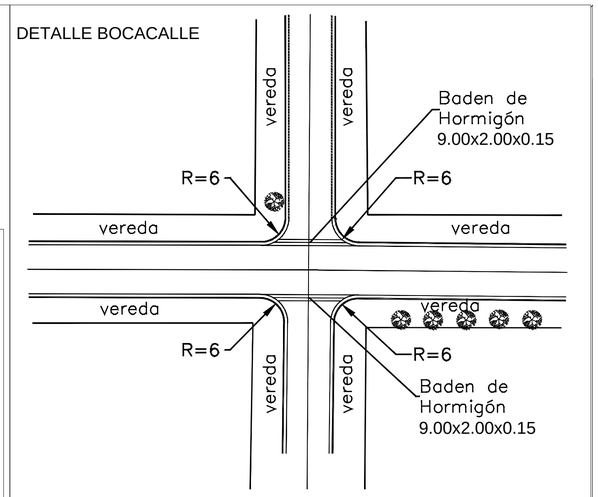

DETALLE DE BADEN EN BOCACALLE

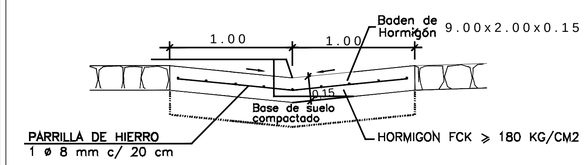

Detalle Cordón Cuneta

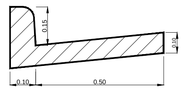

PERFIL TRANSVERSAL TIPO CALLES 8.00m Y VEREDAS VARIABLE

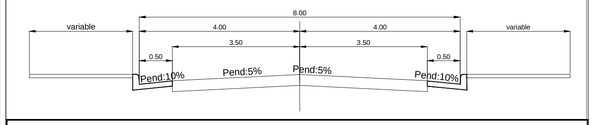

PROYECTO DE EMPEDRADO

MUNICIPALIDAD DE ENCARNACION

DIRECCION DE OBRAS Y SERVICIOS

PLANIALTIMETRIA DE CALLES

PLANTA - PERFIL LONGITUDINAL

CALLE:

- Los Pomelos -

e/ Carlos Hrase y Avenida Ucrania

Prog.: 0+000.00 a 0+276.36

ING. FERNANDO OREGGIONI
Reg. Nº _____

ESCALA:	H= 1:500 V= 1:100	FECHA: MAYO 2017
		PLANO Nº: 1

LOTE Nro. 3

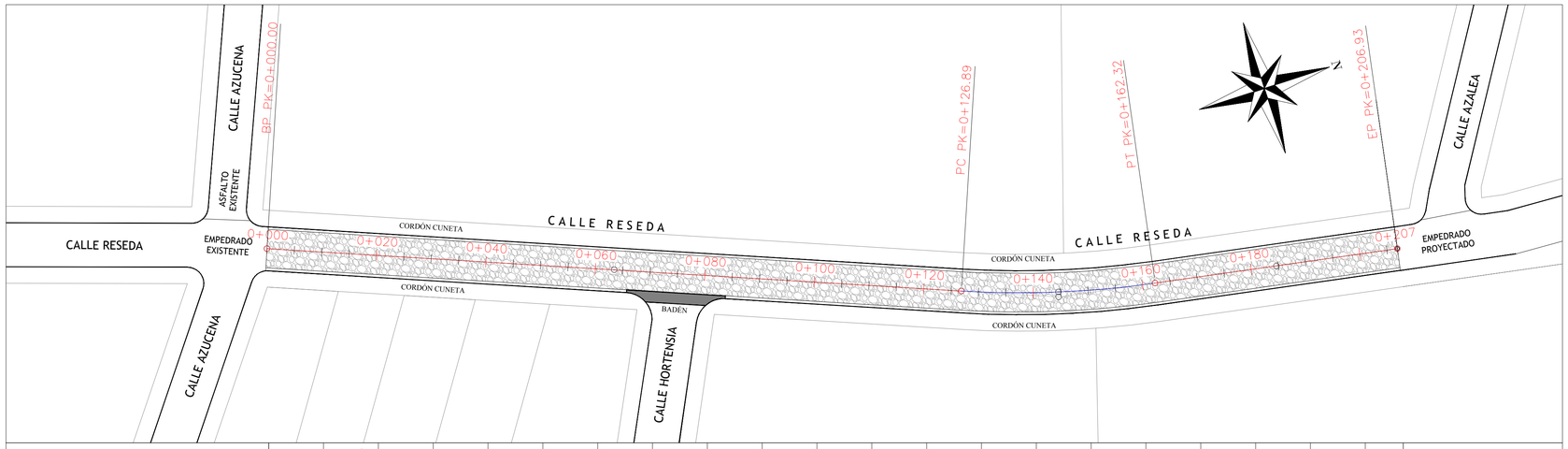

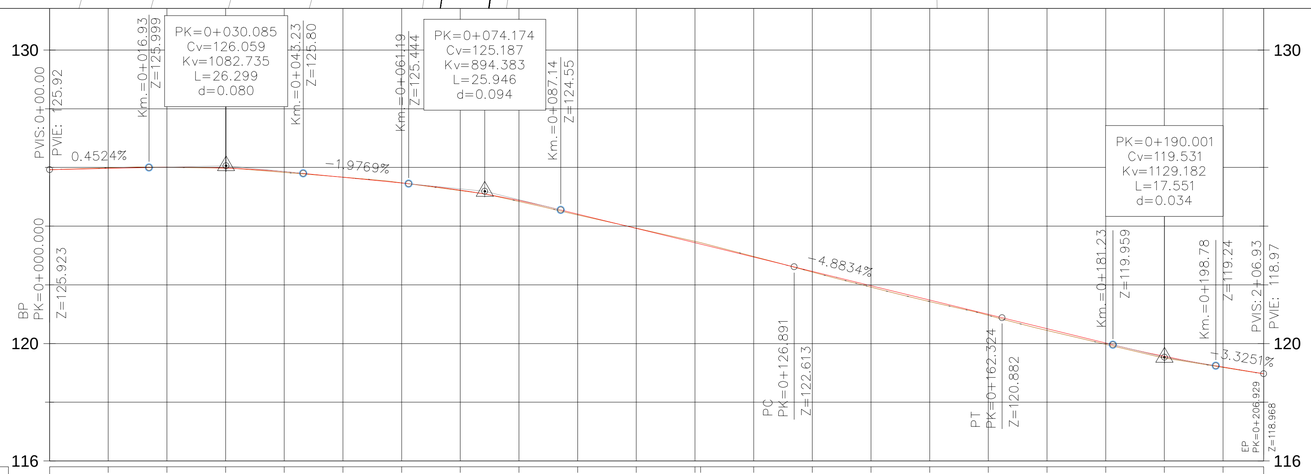

DISTANCIA–AL ORIGEN	COTA–RASANTE	COTA–TERRENO
00.00	125.92	125.92
10.00	125.97	125.98
20.00	126.01	126.00
30.00	125.98	125.98
40.00	125.86	125.83
50.00	125.67	125.67
60.00	125.47	125.48
70.00	125.23	125.21
80.00	124.87	124.84
90.00	124.41	124.38
100.00	123.93	123.93
110.97	123.44	123.48
120.00	122.95	122.97
130.00	122.46	122.44
140.00	121.97	121.92
150.00	121.48	121.43
160.00	121.00	120.96
170.00	120.51	120.44
180.00	120.02	119.97
190.00	119.57	119.51
200.00	119.20	119.19
206.93	118.97	118.97

GEOMETRÍA VERTICAL

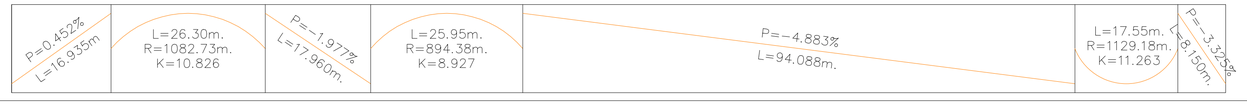

DETALLE BOCACALLE

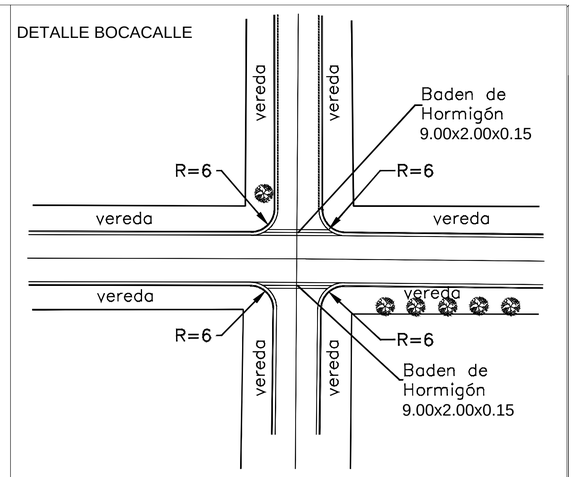

DETALLE DE BADEN EN BOCACALLE

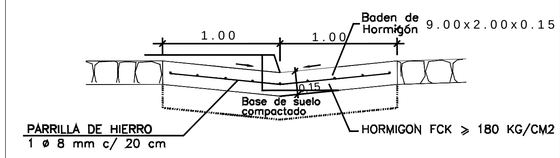

Detalle Cordón Cuneta

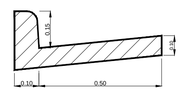

PERFIL TRANSVERSAL TIPO CALLES 8.00m Y VEREDAS VARIABLE

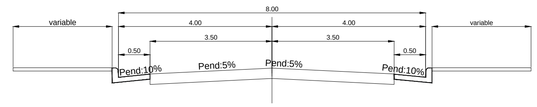

PROYECTO DE EMPEDRADO

MUNICIPALIDAD DE ENCARNACION

DIRECCION DE OBRAS Y SERVICIOS

PLANIALTIMETRIA DE CALLES

PLANTA - PERFIL LONGITUDINAL

CALLE:

- RESEDA -

e/ Azucena y Azalea

Bº Santa María II

Prog.: 0+000.00 a 0+206.93

ING. FERNANDO OREGGIONI
Reg. Nº _____

ESCALA: H= 1:500 V= 1:100

FECHA: MARZO 2017

PLANO Nº:1

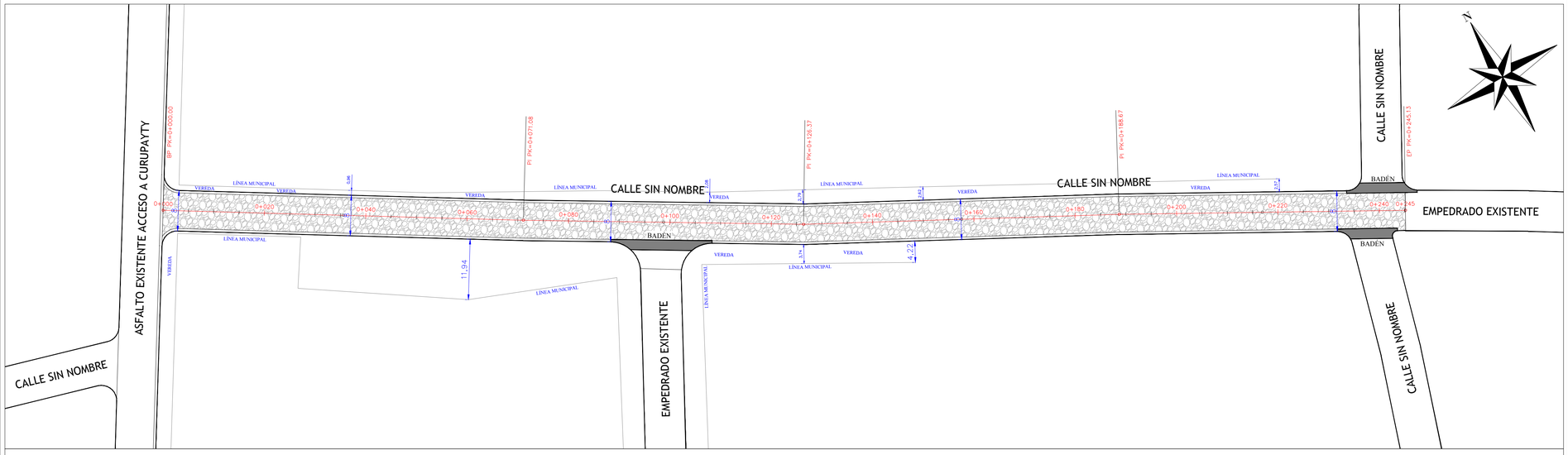

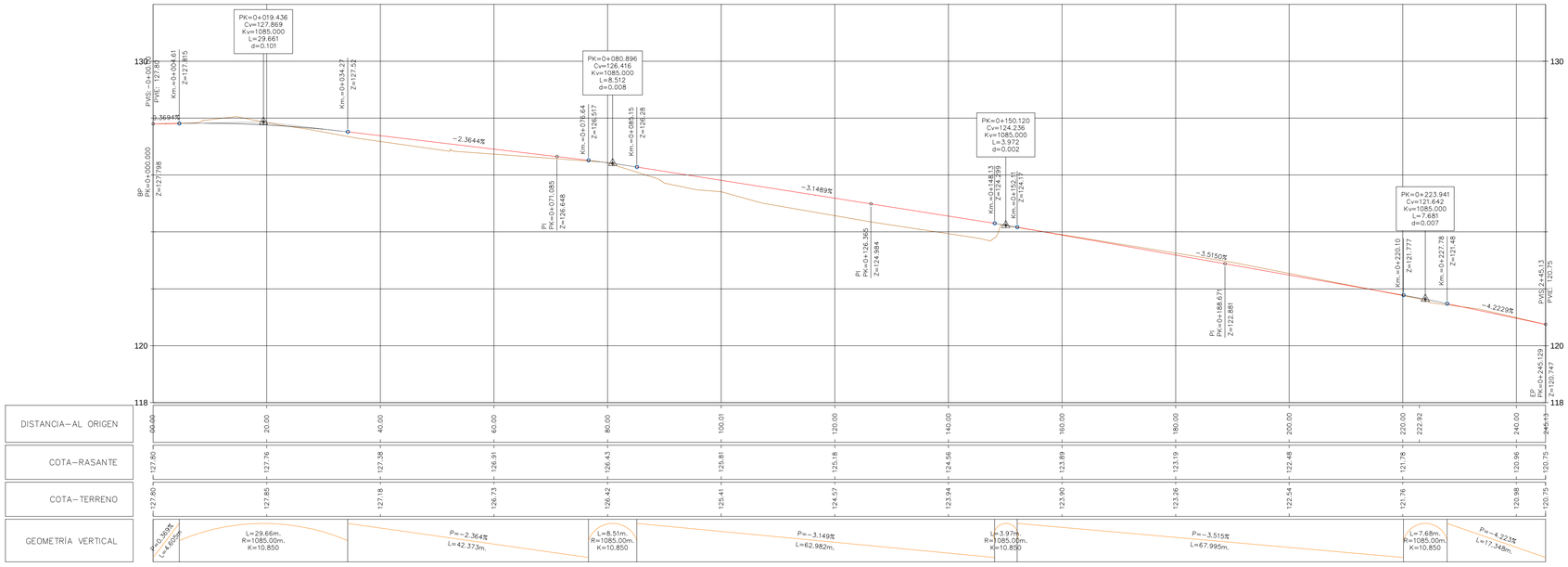

DETALLE BOCACALLE

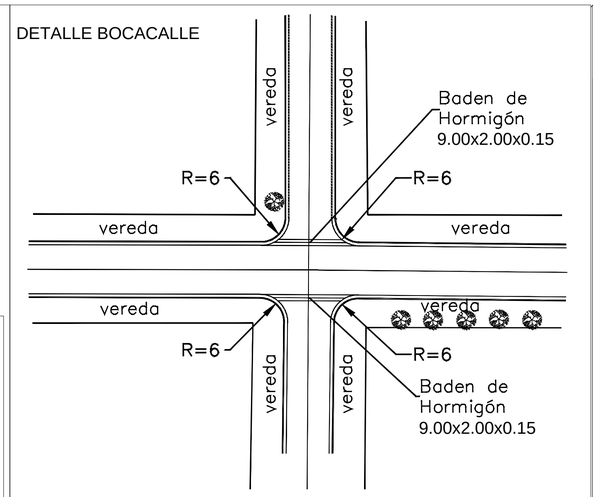

DETALLE DE BADEN EN BOCACALLE

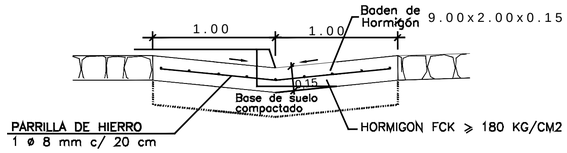

Detalle Cordón Cuneta

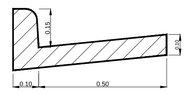

PERFIL TRANSVERSAL TIPO CALLES 8.00m Y VEREDAS VARIABLE

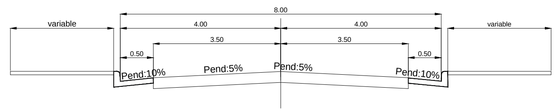

PROYECTO DE EMPEDRADO

MUNICIPALIDAD DE ENCARNACION

DIRECCION DE OBRAS Y SERVICIOS

PLANIALTIMETRIA DE CALLES

PLANTA - PERFIL LONGITUDINAL

CALLE:

- S/N -

Conexión e/ Asfalto Curupayty y empedrado existente

Prog.: 0+000.00 a 0+245.13

MUNICIPALIDAD DE ENCARNACION DPTO. OBRAS

ING. FERNANDO OREGGIONI
Reg. Nº _____

ESCALA: H= 1:500 V= 1:100

FECHA: MAYO 2017

PLANO Nº: 1